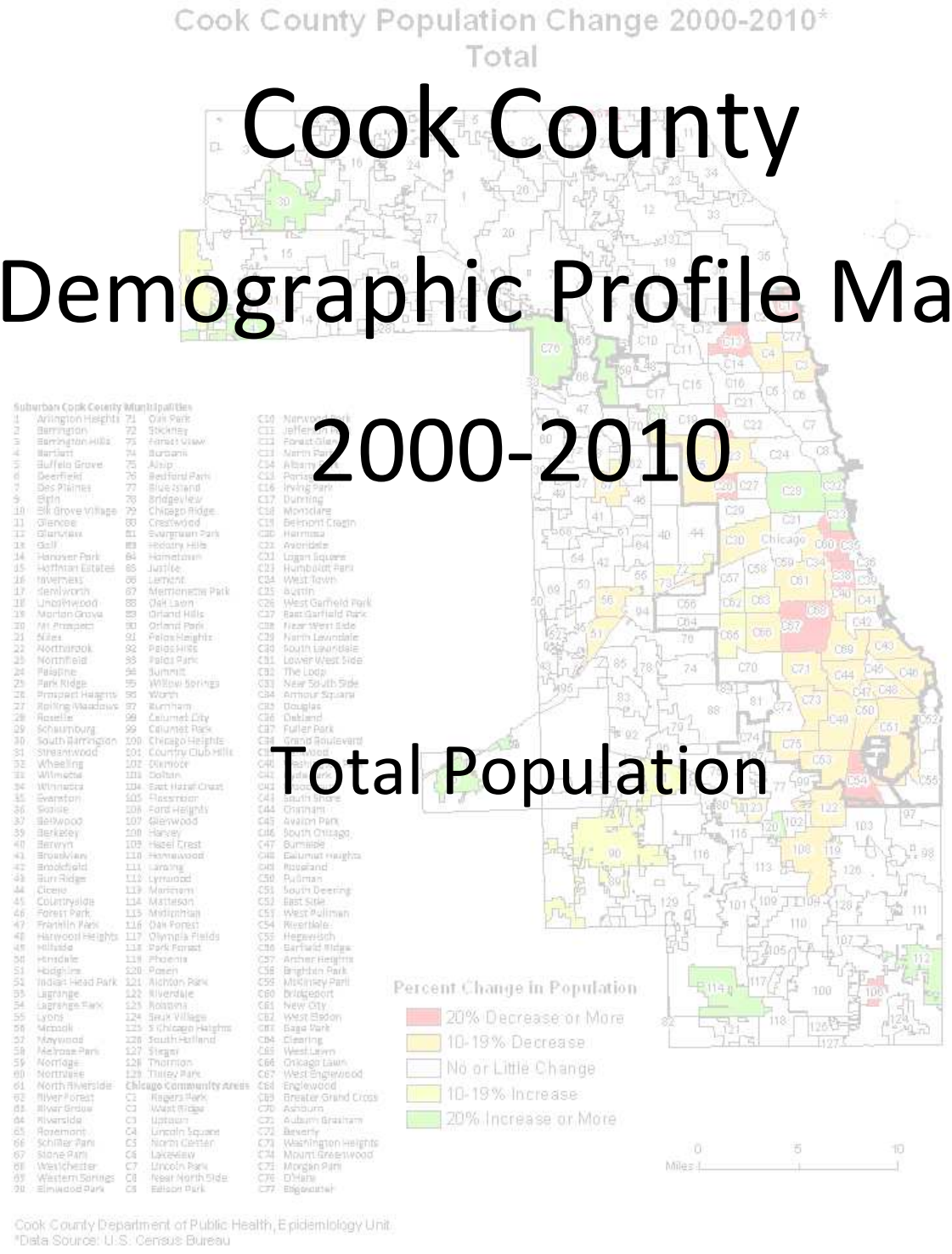

Cook County

Demographic Profile Maps

2000-2010

Total Population

Table of Contents

Total Population

1. Change in Population 2000-2010
2. Under 18 Years Age Population Distribution - 2010
3. Change in Under 18 Years Age Population 2000-2010
4. 18-64 Age Population Distribution - 2010
5. Change in 18-64 Years Age Population 2000-2010
6. Over 65 Years Population Distribution - 2010
7. Change in Over 65 Years Age Population 2000-2010

Total Female Population

8. Female Population Distribution - 2010
9. Change in Female Population 2000-2010
10. Female Under 18 Years Age Population Distribution - 2010
11. Change in Female Under 18 Years Age Population 2000-2010
12. Female 18-64 Age Population Distribution - 2010
13. Change in Female 18-64 Years Age Population 2000-2010
14. Female Over 65 Years Population Distribution - 2010
15. Change in Female Over 65 Years Age Population 2000-2010

Total Male Population

16. Male Population Distribution - 2010
17. Change in Male Population 2000-2010
18. Male Under 18 Years Age Population Distribution - 2010
19. Change in Male Under 18 Years Age Population 2000-2010
20. Male 18-64 Age Population Distribution - 2010
21. Change in Male 18-64 Years Age Population 2000-2010
22. Male Over 65 Years Population Distribution - 2010
23. Change in Male Over 65 Years Age Population 2000-2010

Data Dictionary and Tables

Data Dictionary
Data Tables

Cook County Population Change 2000-2010*
Total

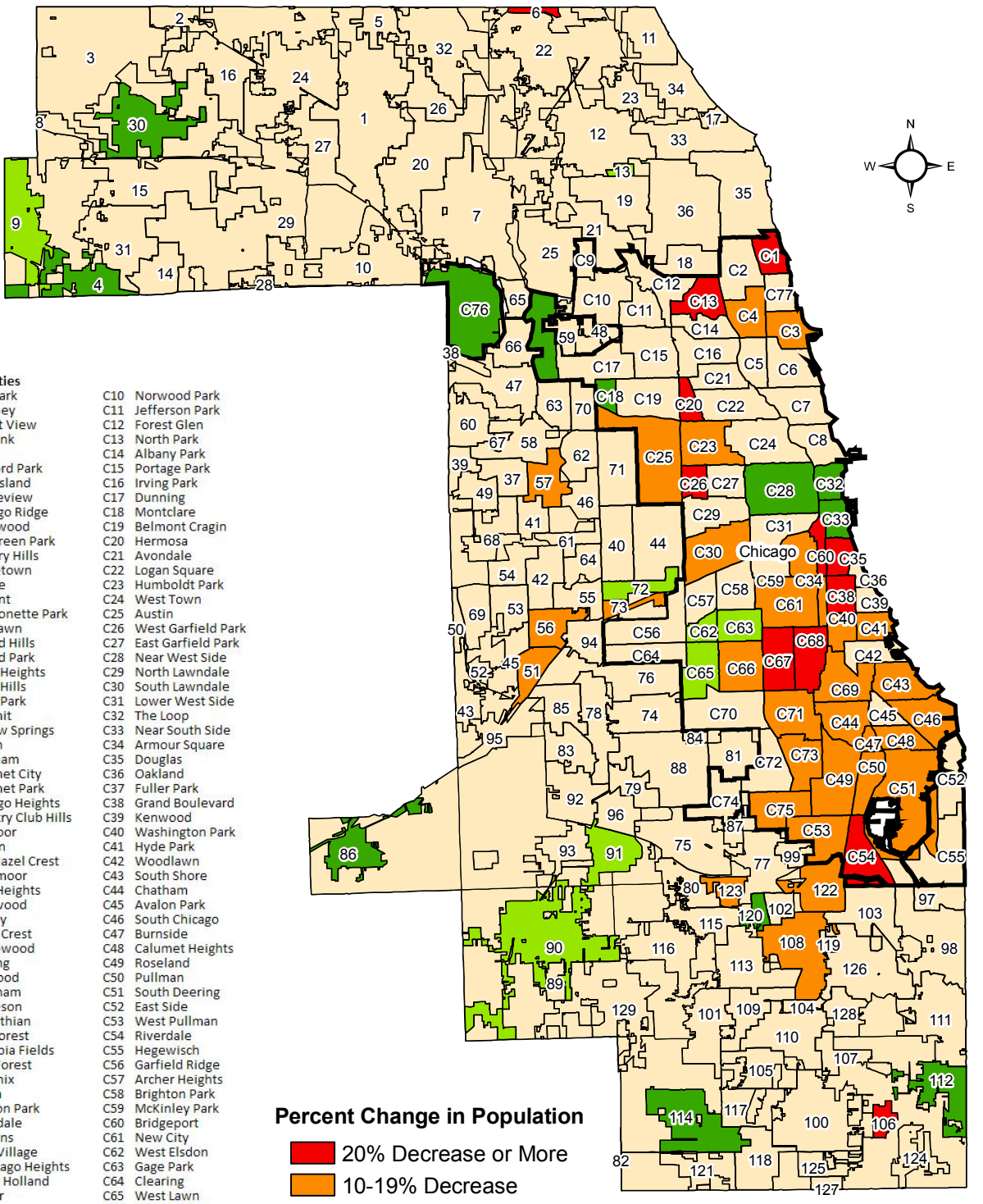

Suburban Cook County Municipalities

1	Arlington Heights	71	Oak Park	C10	Norwood Park
2	Barrington	72	Stickney	C11	Jefferson Park
3	Barrington Hills	73	Forest View	C12	Forest Glen
4	Bartlett	74	Burbank	C13	North Park
5	Buffalo Grove	75	Alsip	C14	Albany Park
6	Deerfield	76	Bedford Park	C15	Portage Park
7	Des Plaines	77	Blue Island	C16	Irving Park
9	Elgin	78	Bridgeview	C17	Dunning
10	Elk Grove Village	79	Chicago Ridge	C18	Montclare
11	Glencoe	80	Crestwood	C19	Belmont Cragin
12	Glenview	81	Evergreen Park	C20	Hermosa
13	Golf	83	Hickory Hills	C21	Avondale
14	Hanover Park	84	Hometown	C22	Logan Square
15	Hoffman Estates	85	Justice	C23	Humboldt Park
16	Inverness	86	Lemont	C24	West Town
17	Kenilworth	87	Merrionette Park	C25	Austin
18	Lincolnwood	88	Oak Lawn	C26	West Garfield Park
19	Morton Grove	89	Orland Hills	C27	East Garfield Park
20	Mt Prospect	90	Orland Park	C28	Near West Side
21	Niles	91	Palos Heights	C29	North Lawndale
22	Northbrook	92	Palos Hills	C30	South Lawndale
23	Northfield	93	Palos Park	C31	Lower West Side
24	Palatine	94	Summit	C32	The Loop
25	Park Ridge	95	Willow Springs	C33	Near South Side
26	Prospect Heights	96	Worth	C34	Armour Square
27	Rolling Meadows	97	Burnham	C35	Douglas
28	Roselle	98	Calumet City	C36	Oakland
29	Schaumburg	99	Calumet Park	C37	Fuller Park
30	South Barrington	100	Chicago Heights	C38	Grand Boulevard
31	Streamwood	101	Country Club Hills	C39	Kenwood
32	Wheeling	102	Dixmoor	C40	Washington Park
33	Wilmette	103	Dolton	C41	Hyde Park
34	Winnetka	104	East Hazel Crest	C42	Woodlawn
35	Evanston	105	Flossmoor	C43	South Shore
36	Skokie	106	Ford Heights	C44	Chatham
37	Bellwood	107	Glenwood	C45	Avalon Park
39	Berkeley	108	Harvey	C46	South Chicago
40	Berwyn	109	Hazel Crest	C47	Burnside
41	Broadview	110	Homewood	C48	Calumet Heights
42	Brookfield	111	Lansing	C49	Roseland
43	Burr Ridge	112	Lynwood	C50	Pullman
44	Cicero	113	Markham	C51	South Deering
45	Countryside	114	Matteson	C52	East Side
46	Forest Park	115	Midlothian	C53	West Pullman
47	Franklin Park	116	Oak Forest	C54	Riverdale
48	Harwood Heights	117	Olympia Fields	C55	Hegewisch
49	Hillside	118	Park Forest	C56	Garfield Ridge
50	Hinsdale	119	Phoenix	C57	Archer Heights
51	Hodgkins	120	Posen	C58	Brighton Park
52	Indian Head Park	121	Richton Park	C59	McKinley Park
53	Lagrange	122	Riverdale	C60	Bridgeport
54	Lagrange Park	123	Robbins	C61	New City
55	Lyons	124	Sauk Village	C62	West Elsdon
56	Mccook	125	S Chicago Heights	C63	Gage Park
57	Maywood	126	South Holland	C64	Clearing
58	Melrose Park	127	Steger	C65	West Lawn
59	Norridge	128	Thornton	C66	Chicago Lawn
60	Northlake	129	Tinley Park	C67	West Englewood
61	North Riverside	**Chicago Community Areas**		C68	Englewood
62	River Forest	C1	Rogers Park	C69	Greater Grand Cross
63	River Grove	C2	West Ridge	C70	Ashburn
64	Riverside	C3	Uptown	C71	Auburn Gresham
65	Rosemont	C4	Lincoln Square	C72	Beverly
66	Schiller Park	C5	North Center	C73	Washington Heights
67	Stone Park	C6	Lakeview	C74	Mount Greenwood
68	Westchester	C7	Lincoln Park	C75	Morgan Park
69	Western Springs	C8	Near North Side	C76	O'Hare
70	Elmwood Park	C9	Edison Park	C77	Edgewater

Cook County Department of Public Health, Epidemiology Unit
*Data Source: U.S. Census Bureau

Cook County: Percent of Total Population - 2010*
< 18 Years

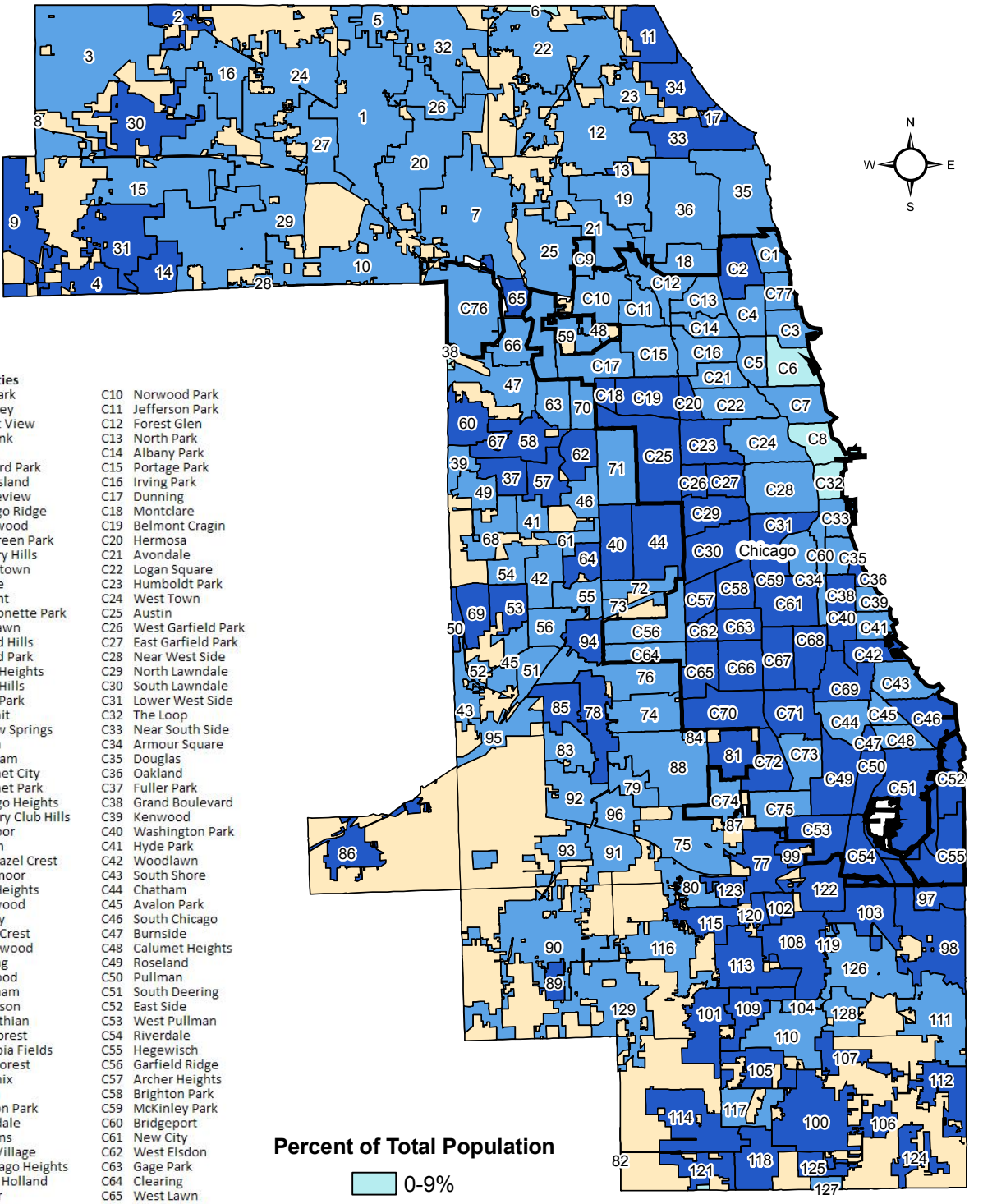

Suburban Cook County Municipalities

1	Arlington Heights	71	Oak Park	C10	Norwood Park
2	Barrington	72	Stickney	C11	Jefferson Park
3	Barrington Hills	73	Forest View	C12	Forest Glen
4	Bartlett	74	Burbank	C13	North Park
5	Buffalo Grove	75	Alsip	C14	Albany Park
6	Deerfield	76	Bedford Park	C15	Portage Park
7	Des Plaines	77	Blue Island	C16	Irving Park
9	Elgin	78	Bridgeview	C17	Dunning
10	Elk Grove Village	79	Chicago Ridge	C18	Montclare
11	Glencoe	80	Crestwood	C19	Belmont Cragin
12	Glenview	81	Evergreen Park	C20	Hermosa
13	Golf	83	Hickory Hills	C21	Avondale
14	Hanover Park	84	Hometown	C22	Logan Square
15	Hoffman Estates	85	Justice	C23	Humboldt Park
16	Inverness	86	Lemont	C24	West Town
17	Kenilworth	87	Merrionette Park	C25	Austin
18	Lincolnwood	88	Oak Lawn	C26	West Garfield Park
19	Morton Grove	89	Orland Hills	C27	East Garfield Park
20	Mt Prospect	90	Orland Park	C28	Near West Side
21	Niles	91	Palos Heights	C29	North Lawndale
22	Northbrook	92	Palos Hills	C30	South Lawndale
23	Northfield	93	Palos Park	C31	Lower West Side
24	Palatine	94	Summit	C32	The Loop
25	Park Ridge	95	Willow Springs	C33	Near South Side
26	Prospect Heights	96	Worth	C34	Armour Square
27	Rolling Meadows	97	Burnham	C35	Douglas
28	Roselle	98	Calumet City	C36	Oakland
29	Schaumburg	99	Calumet Park	C37	Fuller Park
30	South Barrington	100	Chicago Heights	C38	Grand Boulevard
31	Streamwood	101	Country Club Hills	C39	Kenwood
32	Wheeling	102	Dixmoor	C40	Washington Park
33	Wilmette	103	Dolton	C41	Hyde Park
34	Winnetka	104	East Hazel Crest	C42	Woodlawn
35	Evanston	105	Flossmoor	C43	South Shore
36	Skokie	106	Ford Heights	C44	Chatham
37	Bellwood	107	Glenwood	C45	Avalon Park
39	Berkeley	108	Harvey	C46	South Chicago
40	Berwyn	109	Hazel Crest	C47	Burnside
41	Broadview	110	Homewood	C48	Calumet Heights
42	Brookfield	111	Lansing	C49	Roseland
43	Burr Ridge	112	Lynwood	C50	Pullman
44	Cicero	113	Markham	C51	South Deering
45	Countryside	114	Matteson	C52	East Side
46	Forest Park	115	Midlothian	C53	West Pullman
47	Franklin Park	116	Oak Forest	C54	Riverdale
48	Harwood Heights	117	Olympia Fields	C55	Hegewisch
49	Hillside	118	Park Forest	C56	Garfield Ridge
50	Hinsdale	119	Phoenix	C57	Archer Heights
51	Hodgkins	120	Posen	C58	Brighton Park
52	Indian Head Park	121	Richton Park	C59	McKinley Park
53	Lagrange	122	Riverdale	C60	Bridgeport
54	Lagrange Park	123	Robbins	C61	New City
55	Lyons	124	Sauk Village	C62	West Elsdon
56	Mccook	125	S Chicago Heights	C63	Gage Park
57	Maywood	126	South Holland	C64	Clearing
58	Melrose Park	127	Steger	C65	West Lawn
59	Norridge	128	Thornton	C66	Chicago Lawn
60	Northlake	129	Tinley Park	C67	West Englewood
61	North Riverside	**Chicago Community Areas**		C68	Englewood
62	River Forest	C1	Rogers Park	C69	Greater Grand Cross
63	River Grove	C2	West Ridge	C70	Ashburn
64	Riverside	C3	Uptown	C71	Auburn Gresham
65	Rosemont	C4	Lincoln Square	C72	Beverly
66	Schiller Park	C5	North Center	C73	Washington Heights
67	Stone Park	C6	Lakeview	C74	Mount Greenwood
68	Westchester	C7	Lincoln Park	C75	Morgan Park
69	Western Springs	C8	Near North Side	C76	O'Hare
70	Elmwood Park	C9	Edison Park	C77	Edgewater

Cook County Department of Public Health, Epidemiology Unit
*Data Source: U.S. Census Bureau

Cook County Population Change 2000-2010*
<18 years

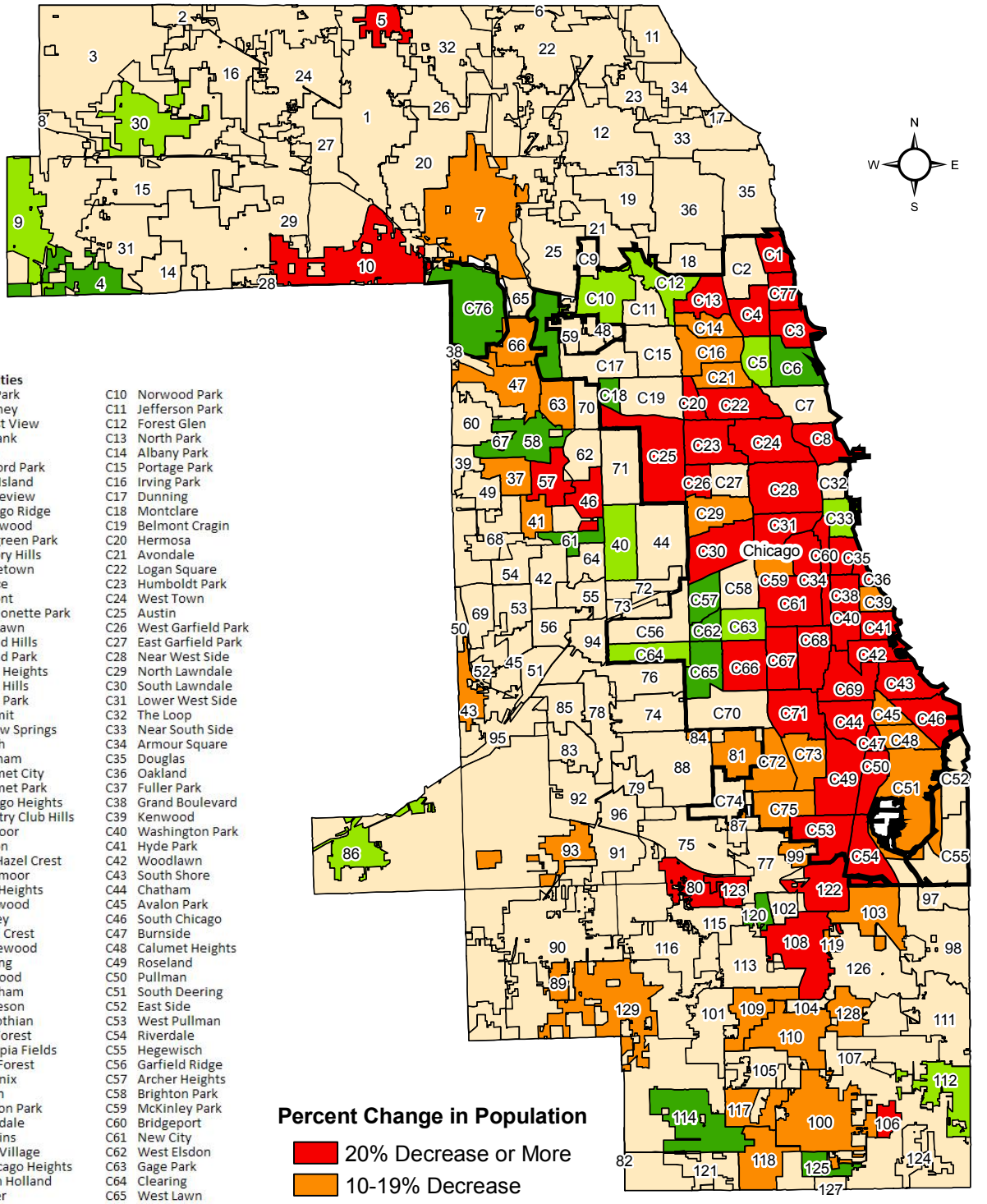

Suburban Cook County Municipalities

1	Arlington Heights	71	Oak Park	C10	Norwood Park
2	Barrington	72	Stickney	C11	Jefferson Park
3	Barrington Hills	73	Forest View	C12	Forest Glen
4	Bartlett	74	Burbank	C13	North Park
5	Buffalo Grove	75	Alsip	C14	Albany Park
6	Deerfield	76	Bedford Park	C15	Portage Park
7	Des Plaines	77	Blue Island	C16	Irving Park
9	Elgin	78	Bridgeview	C17	Dunning
10	Elk Grove Village	79	Chicago Ridge	C18	Montclare
11	Glencoe	80	Crestwood	C19	Belmont Cragin
12	Glenview	81	Evergreen Park	C20	Hermosa
13	Golf	83	Hickory Hills	C21	Avondale
14	Hanover Park	84	Hometown	C22	Logan Square
15	Hoffman Estates	85	Justice	C23	Humboldt Park
16	Inverness	86	Lemont	C24	West Town
17	Kenilworth	87	Merrionette Park	C25	Austin
18	Lincolnwood	88	Oak Lawn	C26	West Garfield Park
19	Morton Grove	89	Orland Hills	C27	East Garfield Park
20	Mt Prospect	90	Orland Park	C28	Near West Side
21	Niles	91	Palos Heights	C29	North Lawndale
22	Northbrook	92	Palos Hills	C30	South Lawndale
23	Northfield	93	Palos Park	C31	Lower West Side
24	Palatine	94	Summit	C32	The Loop
25	Park Ridge	95	Willow Springs	C33	Near South Side
26	Prospect Heights	96	Worth	C34	Armour Square
27	Rolling Meadows	97	Burnham	C35	Douglas
28	Roselle	98	Calumet City	C36	Oakland
29	Schaumburg	99	Calumet Park	C37	Fuller Park
30	South Barrington	100	Chicago Heights	C38	Grand Boulevard
31	Streamwood	101	Country Club Hills	C39	Kenwood
32	Wheeling	102	Dixmoor	C40	Washington Park
33	Wilmette	103	Dolton	C41	Hyde Park
34	Winnetka	104	East Hazel Crest	C42	Woodlawn
35	Evanston	105	Flossmoor	C43	South Shore
36	Skokie	106	Ford Heights	C44	Chatham
37	Bellwood	107	Glenwood	C45	Avalon Park
39	Berkeley	108	Harvey	C46	South Chicago
40	Berwyn	109	Hazel Crest	C47	Burnside
41	Broadview	110	Homewood	C48	Calumet Heights
42	Brookfield	111	Lansing	C49	Roseland
43	Burr Ridge	112	Lynwood	C50	Pullman
44	Cicero	113	Markham	C51	South Deering
45	Countryside	114	Matteson	C52	East Side
46	Forest Park	115	Midlothian	C53	West Pullman
47	Franklin Park	116	Oak Forest	C54	Riverdale
48	Harwood Heights	117	Olympia Fields	C55	Hegewisch
49	Hillside	118	Park Forest	C56	Garfield Ridge
50	Hinsdale	119	Phoenix	C57	Archer Heights
51	Hodgkins	120	Posen	C58	Brighton Park
52	Indian Head Park	121	Richton Park	C59	McKinley Park
53	Lagrange	122	Riverdale	C60	Bridgeport
54	Lagrange Park	123	Robbins	C61	New City
55	Lyons	124	Sauk Village	C62	West Elsdon
56	Mccook	125	S Chicago Heights	C63	Gage Park
57	Maywood	126	South Holland	C64	Clearing
58	Melrose Park	127	Steger	C65	West Lawn
59	Norridge	128	Thornton	C66	Chicago Lawn
60	Northlake	129	Tinley Park	C67	West Englewood
61	North Riverside	**Chicago Community Areas**		C68	Englewood
62	River Forest	C1	Rogers Park	C69	Greater Grand Cross
63	River Grove	C2	West Ridge	C70	Ashburn
64	Riverside	C3	Uptown	C71	Auburn Gresham
65	Rosemont	C4	Lincoln Square	C72	Beverly
66	Schiller Park	C5	North Center	C73	Washington Heights
67	Stone Park	C6	Lakeview	C74	Mount Greenwood
68	Westchester	C7	Lincoln Park	C75	Morgan Park
69	Western Springs	C8	Near North Side	C76	O'Hare
70	Elmwood Park	C9	Edison Park	C77	Edgewater

Cook County Department of Public Health, Epidemiology Unit
*Data Source: U.S. Census Bureau

Cook County: Percent of Total Population - 2010*
18-64 Years

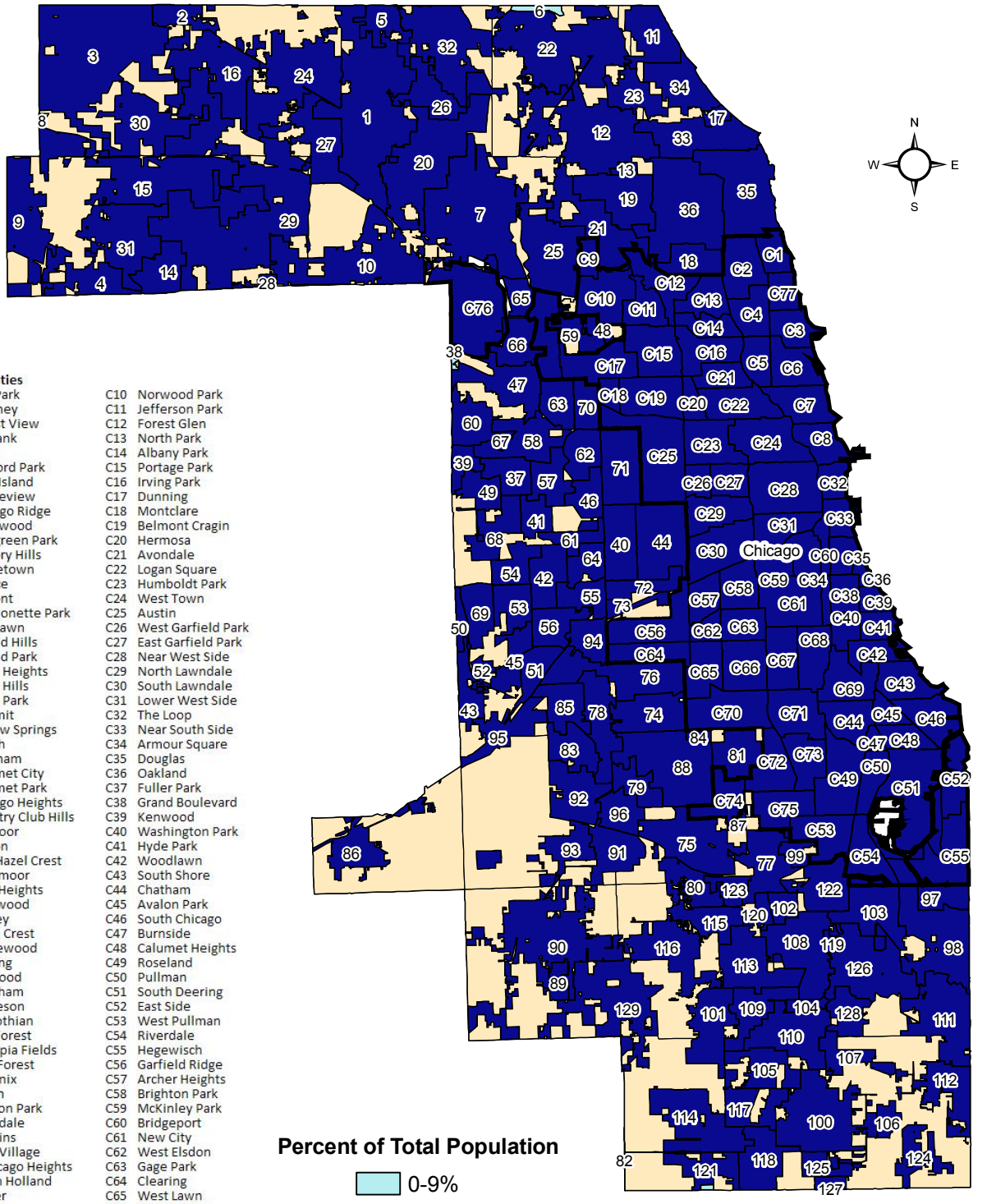

Suburban Cook County Municipalities

1	Arlington Heights	71	Oak Park	C10	Norwood Park
2	Barrington	72	Stickney	C11	Jefferson Park
3	Barrington Hills	73	Forest View	C12	Forest Glen
4	Bartlett	74	Burbank	C13	North Park
5	Buffalo Grove	75	Alsip	C14	Albany Park
6	Deerfield	76	Bedford Park	C15	Portage Park
7	Des Plaines	77	Blue Island	C16	Irving Park
9	Elgin	78	Bridgeview	C17	Dunning
10	Elk Grove Village	79	Chicago Ridge	C18	Montclare
11	Glencoe	80	Crestwood	C19	Belmont Cragin
12	Glenview	81	Evergreen Park	C20	Hermosa
13	Golf	83	Hickory Hills	C21	Avondale
14	Hanover Park	84	Hometown	C22	Logan Square
15	Hoffman Estates	85	Justice	C23	Humboldt Park
16	Inverness	86	Lemont	C24	West Town
17	Kenilworth	87	Merrionette Park	C25	Austin
18	Lincolnwood	88	Oak Lawn	C26	West Garfield Park
19	Morton Grove	89	Orland Hills	C27	East Garfield Park
20	Mt Prospect	90	Orland Park	C28	Near West Side
21	Niles	91	Palos Heights	C29	North Lawndale
22	Northbrook	92	Palos Hills	C30	South Lawndale
23	Northfield	93	Palos Park	C31	Lower West Side
24	Palatine	94	Summit	C32	The Loop
25	Park Ridge	95	Willow Springs	C33	Near South Side
26	Prospect Heights	96	Worth	C34	Armour Square
27	Rolling Meadows	97	Burnham	C35	Douglas
28	Roselle	98	Calumet City	C36	Oakland
29	Schaumburg	99	Calumet Park	C37	Fuller Park
30	South Barrington	100	Chicago Heights	C38	Grand Boulevard
31	Streamwood	101	Country Club Hills	C39	Kenwood
32	Wheeling	102	Dixmoor	C40	Washington Park
33	Wilmette	103	Dolton	C41	Hyde Park
34	Winnetka	104	East Hazel Crest	C42	Woodlawn
35	Evanston	105	Flossmoor	C43	South Shore
36	Skokie	106	Ford Heights	C44	Chatham
37	Bellwood	107	Glenwood	C45	Avalon Park
39	Berkeley	108	Harvey	C46	South Chicago
40	Berwyn	109	Hazel Crest	C47	Burnside
41	Broadview	110	Homewood	C48	Calumet Heights
42	Brookfield	111	Lansing	C49	Roseland
43	Burr Ridge	112	Lynwood	C50	Pullman
44	Cicero	113	Markham	C51	South Deering
45	Countryside	114	Matteson	C52	East Side
46	Forest Park	115	Midlothian	C53	West Pullman
47	Franklin Park	116	Oak Forest	C54	Riverdale
48	Harwood Heights	117	Olympia Fields	C55	Hegewisch
49	Hillside	118	Park Forest	C56	Garfield Ridge
50	Hinsdale	119	Phoenix	C57	Archer Heights
51	Hodgkins	120	Posen	C58	Brighton Park
52	Indian Head Park	121	Richton Park	C59	McKinley Park
53	Lagrange	122	Riverdale	C60	Bridgeport
54	Lagrange Park	123	Robbins	C61	New City
55	Lyons	124	Sauk Village	C62	West Elsdon
56	Mccook	125	S Chicago Heights	C63	Gage Park
57	Maywood	126	South Holland	C64	Clearing
58	Melrose Park	127	Steger	C65	West Lawn
59	Norridge	128	Thornton	C66	Chicago Lawn
60	Northlake	129	Tinley Park	C67	West Englewood
61	North Riverside	**Chicago Community Areas**		C68	Englewood
62	River Forest	C1	Rogers Park	C69	Greater Grand Cross
63	River Grove	C2	West Ridge	C70	Ashburn
64	Riverside	C3	Uptown	C71	Auburn Gresham
65	Rosemont	C4	Lincoln Square	C72	Beverly
66	Schiller Park	C5	North Center	C73	Washington Heights
67	Stone Park	C6	Lakeview	C74	Mount Greenwood
68	Westchester	C7	Lincoln Park	C75	Morgan Park
69	Western Springs	C8	Near North Side	C76	O'Hare
70	Elmwood Park	C9	Edison Park	C77	Edgewater

Cook County Department of Public Health, Epidemiology Unit
*Data Source: U.S. Census Bureau

Cook County Population Change 2000-2010*
18-64 years

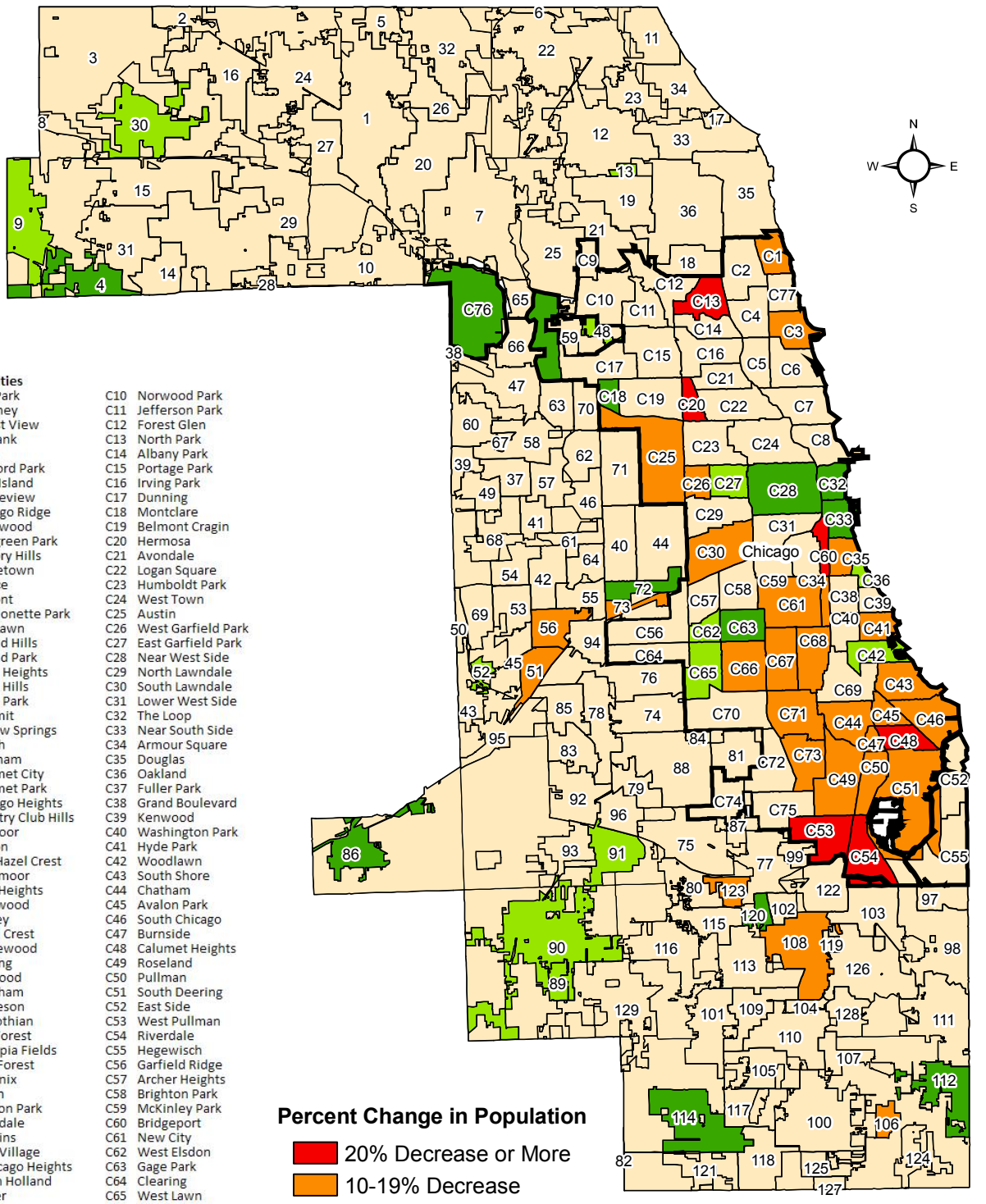

Suburban Cook County Municipalities

1	Arlington Heights	71	Oak Park	C10	Norwood Park
2	Barrington	72	Stickney	C11	Jefferson Park
3	Barrington Hills	73	Forest View	C12	Forest Glen
4	Bartlett	74	Burbank	C13	North Park
5	Buffalo Grove	75	Alsip	C14	Albany Park
6	Deerfield	76	Bedford Park	C15	Portage Park
7	Des Plaines	77	Blue Island	C16	Irving Park
9	Elgin	78	Bridgeview	C17	Dunning
10	Elk Grove Village	79	Chicago Ridge	C18	Montclare
11	Glencoe	80	Crestwood	C19	Belmont Cragin
12	Glenview	81	Evergreen Park	C20	Hermosa
13	Golf	83	Hickory Hills	C21	Avondale
14	Hanover Park	84	Hometown	C22	Logan Square
15	Hoffman Estates	85	Justice	C23	Humboldt Park
16	Inverness	86	Lemont	C24	West Town
17	Kenilworth	87	Merrionette Park	C25	Austin
18	Lincolnwood	88	Oak Lawn	C26	West Garfield Park
19	Morton Grove	89	Orland Hills	C27	East Garfield Park
20	Mt Prospect	90	Orland Park	C28	Near West Side
21	Niles	91	Palos Heights	C29	North Lawndale
22	Northbrook	92	Palos Hills	C30	South Lawndale
23	Northfield	93	Palos Park	C31	Lower West Side
24	Palatine	94	Summit	C32	The Loop
25	Park Ridge	95	Willow Springs	C33	Near South Side
26	Prospect Heights	96	Worth	C34	Armour Square
27	Rolling Meadows	97	Burnham	C35	Douglas
28	Roselle	98	Calumet City	C36	Oakland
29	Schaumburg	99	Calumet Park	C37	Fuller Park
30	South Barrington	100	Chicago Heights	C38	Grand Boulevard
31	Streamwood	101	Country Club Hills	C39	Kenwood
32	Wheeling	102	Dixmoor	C40	Washington Park
33	Wilmette	103	Dolton	C41	Hyde Park
34	Winnetka	104	East Hazel Crest	C42	Woodlawn
35	Evanston	105	Flossmoor	C43	South Shore
36	Skokie	106	Ford Heights	C44	Chatham
37	Bellwood	107	Glenwood	C45	Avalon Park
39	Berkeley	108	Harvey	C46	South Chicago
40	Berwyn	109	Hazel Crest	C47	Burnside
41	Broadview	110	Homewood	C48	Calumet Heights
42	Brookfield	111	Lansing	C49	Roseland
43	Burr Ridge	112	Lynwood	C50	Pullman
44	Cicero	113	Markham	C51	South Deering
45	Countryside	114	Matteson	C52	East Side
46	Forest Park	115	Midlothian	C53	West Pullman
47	Franklin Park	116	Oak Forest	C54	Riverdale
48	Harwood Heights	117	Olympia Fields	C55	Hegewisch
49	Hillside	118	Park Forest	C56	Garfield Ridge
50	Hinsdale	119	Phoenix	C57	Archer Heights
51	Hodgkins	120	Posen	C58	Brighton Park
52	Indian Head Park	121	Richton Park	C59	McKinley Park
53	Lagrange	122	Riverdale	C60	Bridgeport
54	Lagrange Park	123	Robbins	C61	New City
55	Lyons	124	Sauk Village	C62	West Elsdon
56	Mccook	125	S Chicago Heights	C63	Gage Park
57	Maywood	126	South Holland	C64	Clearing
58	Melrose Park	127	Steger	C65	West Lawn
59	Norridge	128	Thornton	C66	Chicago Lawn
60	Northlake	129	Tinley Park	C67	West Englewood
61	North Riverside	**Chicago Community Areas**		C68	Englewood
62	River Forest	C1	Rogers Park	C69	Greater Grand Cross
63	River Grove	C2	West Ridge	C70	Ashburn
64	Riverside	C3	Uptown	C71	Auburn Gresham
65	Rosemont	C4	Lincoln Square	C72	Beverly
66	Schiller Park	C5	North Center	C73	Washington Heights
67	Stone Park	C6	Lakeview	C74	Mount Greenwood
68	Westchester	C7	Lincoln Park	C75	Morgan Park
69	Western Springs	C8	Near North Side	C76	O'Hare
70	Elmwood Park	C9	Edison Park	C77	Edgewater

Cook County Department of Public Health, Epidemiology Unit
*Data Source: U.S. Census Bureau

Cook County: Percent of Total Population - 2010*
65+ Years

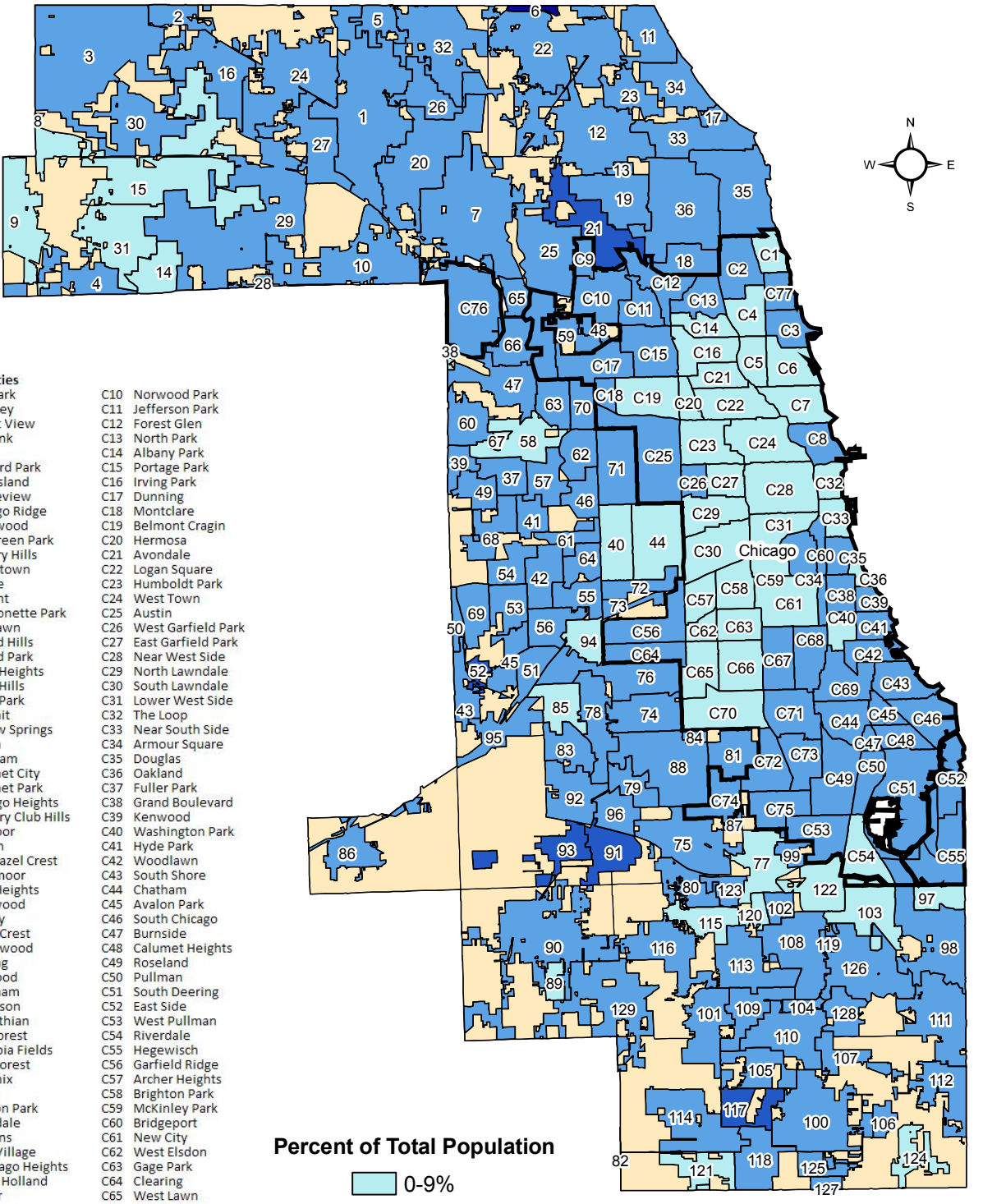

Suburban Cook County Municipalities

1	Arlington Heights	71	Oak Park	C10	Norwood Park
2	Barrington	72	Stickney	C11	Jefferson Park
3	Barrington Hills	73	Forest View	C12	Forest Glen
4	Bartlett	74	Burbank	C13	North Park
5	Buffalo Grove	75	Alsip	C14	Albany Park
6	Deerfield	76	Bedford Park	C15	Portage Park
7	Des Plaines	77	Blue Island	C16	Irving Park
9	Elgin	78	Bridgeview	C17	Dunning
10	Elk Grove Village	79	Chicago Ridge	C18	Montclare
11	Glencoe	80	Crestwood	C19	Belmont Cragin
12	Glenview	81	Evergreen Park	C20	Hermosa
13	Golf	83	Hickory Hills	C21	Avondale
14	Hanover Park	84	Hometown	C22	Logan Square
15	Hoffman Estates	85	Justice	C23	Humboldt Park
16	Inverness	86	Lemont	C24	West Town
17	Kenilworth	87	Merrionette Park	C25	Austin
18	Lincolnwood	88	Oak Lawn	C26	West Garfield Park
19	Morton Grove	89	Orland Hills	C27	East Garfield Park
20	Mt Prospect	90	Orland Park	C28	Near West Side
21	Niles	91	Palos Heights	C29	North Lawndale
22	Northbrook	92	Palos Hills	C30	South Lawndale
23	Northfield	93	Palos Park	C31	Lower West Side
24	Palatine	94	Summit	C32	The Loop
25	Park Ridge	95	Willow Springs	C33	Near South Side
26	Prospect Heights	96	Worth	C34	Armour Square
27	Rolling Meadows	97	Burnham	C35	Douglas
28	Roselle	98	Calumet City	C36	Oakland
29	Schaumburg	99	Calumet Park	C37	Fuller Park
30	South Barrington	100	Chicago Heights	C38	Grand Boulevard
31	Streamwood	101	Country Club Hills	C39	Kenwood
32	Wheeling	102	Dixmoor	C40	Washington Park
33	Wilmette	103	Dolton	C41	Hyde Park
34	Winnetka	104	East Hazel Crest	C42	Woodlawn
35	Evanston	105	Flossmoor	C43	South Shore
36	Skokie	106	Ford Heights	C44	Chatham
37	Bellwood	107	Glenwood	C45	Avalon Park
39	Berkeley	108	Harvey	C46	South Chicago
40	Berwyn	109	Hazel Crest	C47	Burnside
41	Broadview	110	Homewood	C48	Calumet Heights
42	Brookfield	111	Lansing	C49	Roseland
43	Burr Ridge	112	Lynwood	C50	Pullman
44	Cicero	113	Markham	C51	South Deering
45	Countryside	114	Matteson	C52	East Side
46	Forest Park	115	Midlothian	C53	West Pullman
47	Franklin Park	116	Oak Forest	C54	Riverdale
48	Harwood Heights	117	Olympia Fields	C55	Hegewisch
49	Hillside	118	Park Forest	C56	Garfield Ridge
50	Hinsdale	119	Phoenix	C57	Archer Heights
51	Hodgkins	120	Posen	C58	Brighton Park
52	Indian Head Park	121	Richton Park	C59	McKinley Park
53	Lagrange	122	Riverdale	C60	Bridgeport
54	Lagrange Park	123	Robbins	C61	New City
55	Lyons	124	Sauk Village	C62	West Elsdon
56	Mccook	125	S Chicago Heights	C63	Gage Park
57	Maywood	126	South Holland	C64	Clearing
58	Melrose Park	127	Steger	C65	West Lawn
59	Norridge	128	Thornton	C66	Chicago Lawn
60	Northlake	129	Tinley Park	C67	West Englewood
61	North Riverside	**Chicago Community Areas**		C68	Englewood
62	River Forest	C1	Rogers Park	C69	Greater Grand Cross
63	River Grove	C2	West Ridge	C70	Ashburn
64	Riverside	C3	Uptown	C71	Auburn Gresham
65	Rosemont	C4	Lincoln Square	C72	Beverly
66	Schiller Park	C5	North Center	C73	Washington Heights
67	Stone Park	C6	Lakeview	C74	Mount Greenwood
68	Westchester	C7	Lincoln Park	C75	Morgan Park
69	Western Springs	C8	Near North Side	C76	O'Hare
70	Elmwood Park	C9	Edison Park	C77	Edgewater

Cook County Department of Public Health, Epidemiology Unit
*Data Source: U.S. Census Bureau

Cook County Population Change 2000-2010*
65+ years

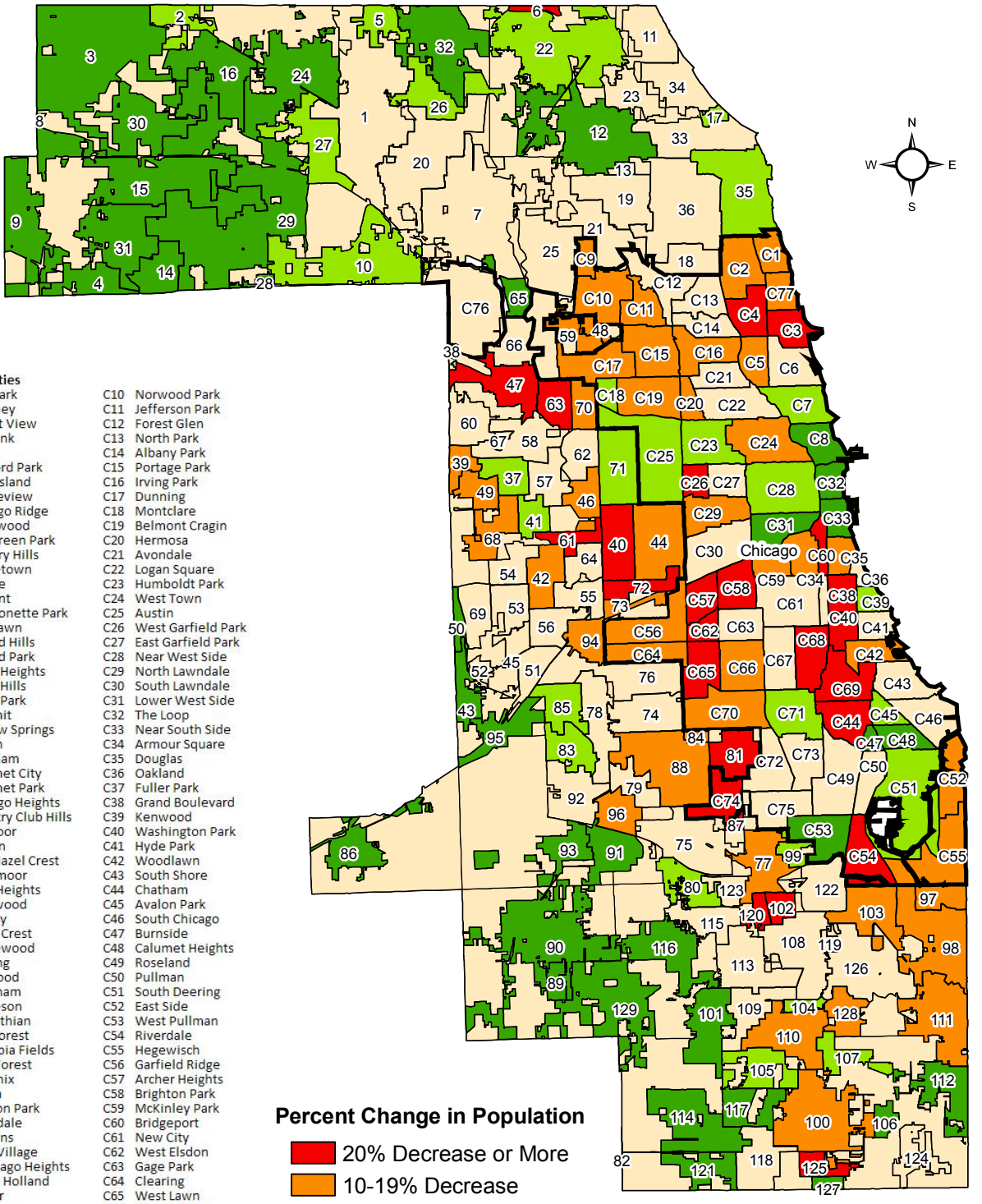

Suburban Cook County Municipalities

1	Arlington Heights	71	Oak Park	C10	Norwood Park
2	Barrington	72	Stickney	C11	Jefferson Park
3	Barrington Hills	73	Forest View	C12	Forest Glen
4	Bartlett	74	Burbank	C13	North Park
5	Buffalo Grove	75	Alsip	C14	Albany Park
6	Deerfield	76	Bedford Park	C15	Portage Park
7	Des Plaines	77	Blue Island	C16	Irving Park
9	Elgin	78	Bridgeview	C17	Dunning
10	Elk Grove Village	79	Chicago Ridge	C18	Montclare
11	Glencoe	80	Crestwood	C19	Belmont Cragin
12	Glenview	81	Evergreen Park	C20	Hermosa
13	Golf	83	Hickory Hills	C21	Avondale
14	Hanover Park	84	Hometown	C22	Logan Square
15	Hoffman Estates	85	Justice	C23	Humboldt Park
16	Inverness	86	Lemont	C24	West Town
17	Kenilworth	87	Merrionette Park	C25	Austin
18	Lincolnwood	88	Oak Lawn	C26	West Garfield Park
19	Morton Grove	89	Orland Hills	C27	East Garfield Park
20	Mt Prospect	90	Orland Park	C28	Near West Side
21	Niles	91	Palos Heights	C29	North Lawndale
22	Northbrook	92	Palos Hills	C30	South Lawndale
23	Northfield	93	Palos Park	C31	Lower West Side
24	Palatine	94	Summit	C32	The Loop
25	Park Ridge	95	Willow Springs	C33	Near South Side
26	Prospect Heights	96	Worth	C34	Armour Square
27	Rolling Meadows	97	Burnham	C35	Douglas
28	Roselle	98	Calumet City	C36	Oakland
29	Schaumburg	99	Calumet Park	C37	Fuller Park
30	South Barrington	100	Chicago Heights	C38	Grand Boulevard
31	Streamwood	101	Country Club Hills	C39	Kenwood
32	Wheeling	102	Dixmoor	C40	Washington Park
33	Wilmette	103	Dolton	C41	Hyde Park
34	Winnetka	104	East Hazel Crest	C42	Woodlawn
35	Evanston	105	Flossmoor	C43	South Shore
36	Skokie	106	Ford Heights	C44	Chatham
37	Bellwood	107	Glenwood	C45	Avalon Park
39	Berkeley	108	Harvey	C46	South Chicago
40	Berwyn	109	Hazel Crest	C47	Burnside
41	Broadview	110	Homewood	C48	Calumet Heights
42	Brookfield	111	Lansing	C49	Roseland
43	Burr Ridge	112	Lynwood	C50	Pullman
44	Cicero	113	Markham	C51	South Deering
45	Countryside	114	Matteson	C52	East Side
46	Forest Park	115	Midlothian	C53	West Pullman
47	Franklin Park	116	Oak Forest	C54	Riverdale
48	Harwood Heights	117	Olympia Fields	C55	Hegewisch
49	Hillside	118	Park Forest	C56	Garfield Ridge
50	Hinsdale	119	Phoenix	C57	Archer Heights
51	Hodgkins	120	Posen	C58	Brighton Park
52	Indian Head Park	121	Richton Park	C59	McKinley Park
53	Lagrange	122	Riverdale	C60	Bridgeport
54	Lagrange Park	123	Robbins	C61	New City
55	Lyons	124	Sauk Village	C62	West Elsdon
56	Mccook	125	S Chicago Heights	C63	Gage Park
57	Maywood	126	South Holland	C64	Clearing
58	Melrose Park	127	Steger	C65	West Lawn
59	Norridge	128	Thornton	C66	Chicago Lawn
60	Northlake	129	Tinley Park	C67	West Englewood
61	North Riverside	**Chicago Community Areas**		C68	Englewood
62	River Forest	C1	Rogers Park	C69	Greater Grand Cross
63	River Grove	C2	West Ridge	C70	Ashburn
64	Riverside	C3	Uptown	C71	Auburn Gresham
65	Rosemont	C4	Lincoln Square	C72	Beverly
66	Schiller Park	C5	North Center	C73	Washington Heights
67	Stone Park	C6	Lakeview	C74	Mount Greenwood
68	Westchester	C7	Lincoln Park	C75	Morgan Park
69	Western Springs	C8	Near North Side	C76	O'Hare
70	Elmwood Park	C9	Edison Park	C77	Edgewater

Cook County Department of Public Health, Epidemiology Unit
*Data Source: U.S. Census Bureau

Cook County: Percent of Total Population - 2010*
Females

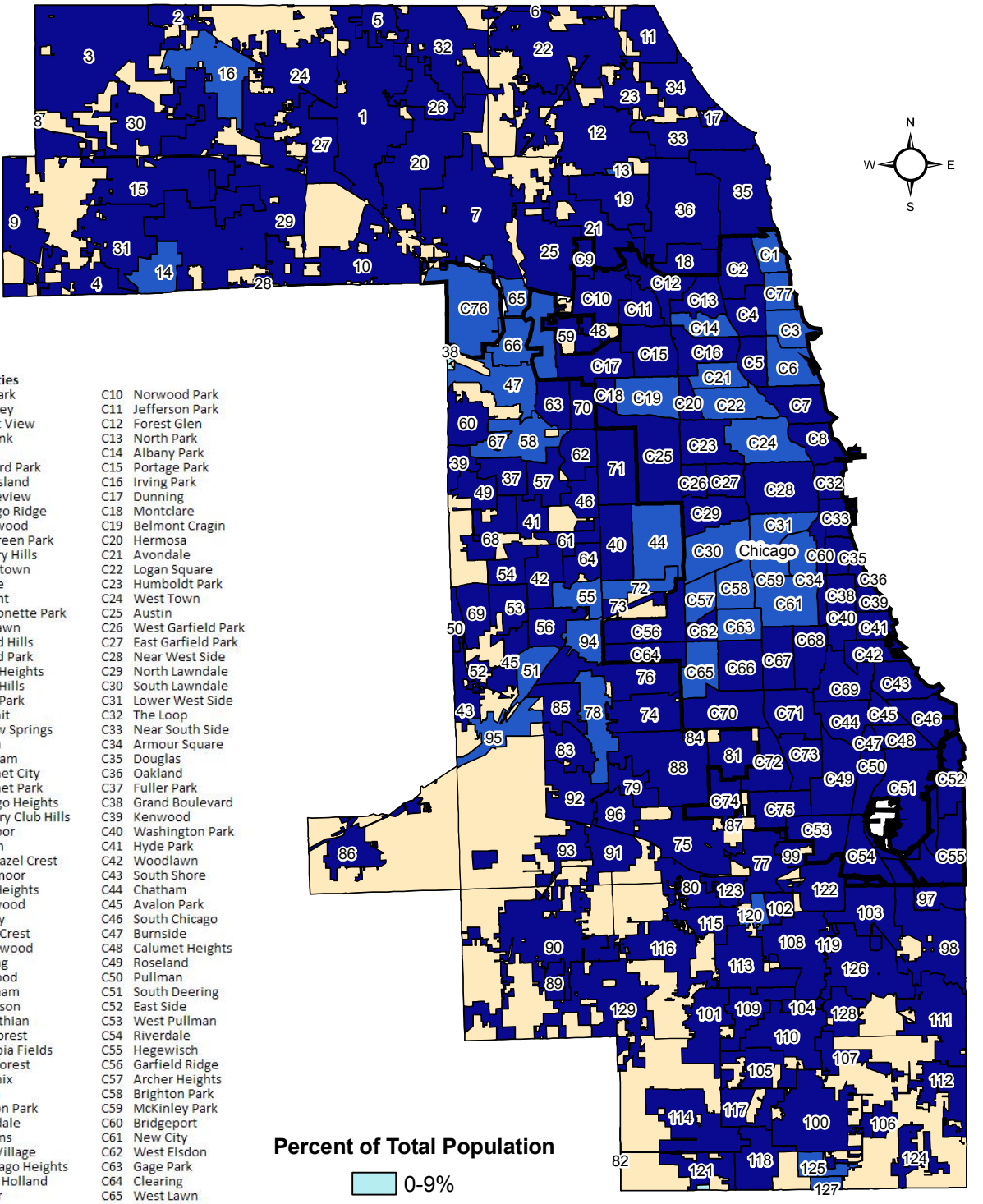

Suburban Cook County Municipalities

1 Arlington Heights
2 Barrington
3 Barrington Hills
4 Bartlett
5 Buffalo Grove
6 Deerfield
7 Des Plaines
9 Elgin
10 Elk Grove Village
11 Glencoe
12 Glenview
13 Golf
14 Hanover Park
15 Hoffman Estates
16 Inverness
17 Kenilworth
18 Lincolnwood
19 Morton Grove
20 Mt Prospect
21 Niles
22 Northbrook
23 Northfield
24 Palatine
25 Park Ridge
26 Prospect Heights
27 Rolling Meadows
28 Roselle
29 Schaumburg
30 South Barrington
31 Streamwood
32 Wheeling
33 Wilmette
34 Winnetka
35 Evanston
36 Skokie
37 Bellwood
39 Berkeley
40 Berwyn
41 Broadview
42 Brookfield
43 Burr Ridge
44 Cicero
45 Countryside
46 Forest Park
47 Franklin Park
48 Harwood Heights
49 Hillside
50 Hinsdale
51 Hodgkins
52 Indian Head Park
53 Lagrange
54 Lagrange Park
55 Lyons
56 Mccook
57 Maywood
58 Melrose Park
59 Norridge
60 Northlake
61 North Riverside
62 River Forest
63 River Grove
64 Riverside
65 Rosemont
66 Schiller Park
67 Stone Park
68 Westchester
69 Western Springs
70 Elmwood Park
71 Oak Park
72 Stickney
73 Forest View
74 Burbank
75 Alsip
76 Bedford Park
77 Blue Island
78 Bridgeview
79 Chicago Ridge
80 Crestwood
81 Evergreen Park
83 Hickory Hills
84 Hometown
85 Justice
86 Lemont
87 Merrionette Park
88 Oak Lawn
89 Orland Hills
90 Orland Park
91 Palos Heights
92 Palos Hills
93 Palos Park
94 Summit
95 Willow Springs
96 Worth
97 Burnham
98 Calumet City
99 Calumet Park
100 Chicago Heights
101 Country Club Hills
102 Dixmoor
103 Dolton
104 East Hazel Crest
105 Flossmoor
106 Ford Heights
107 Glenwood
108 Harvey
109 Hazel Crest
110 Homewood
111 Lansing
112 Lynwood
113 Markham
114 Matteson
115 Midlothian
116 Oak Forest
117 Olympia Fields
118 Park Forest
119 Phoenix
120 Posen
121 Richton Park
122 Riverdale
123 Robbins
124 Sauk Village
125 S Chicago Heights
126 South Holland
127 Steger
128 Thornton
129 Tinley Park

Chicago Community Areas

C1 Rogers Park
C2 West Ridge
C3 Uptown
C4 Lincoln Square
C5 North Center
C6 Lakeview
C7 Lincoln Park
C8 Near North Side
C9 Edison Park
C10 Norwood Park
C11 Jefferson Park
C12 Forest Glen
C13 North Park
C14 Albany Park
C15 Portage Park
C16 Irving Park
C17 Dunning
C18 Montclare
C19 Belmont Cragin
C20 Hermosa
C21 Avondale
C22 Logan Square
C23 Humboldt Park
C24 West Town
C25 Austin
C26 West Garfield Park
C27 East Garfield Park
C28 Near West Side
C29 North Lawndale
C30 South Lawndale
C31 Lower West Side
C32 The Loop
C33 Near South Side
C34 Armour Square
C35 Douglas
C36 Oakland
C37 Fuller Park
C38 Grand Boulevard
C39 Kenwood
C40 Washington Park
C41 Hyde Park
C42 Woodlawn
C43 South Shore
C44 Chatham
C45 Avalon Park
C46 South Chicago
C47 Burnside
C48 Calumet Heights
C49 Roseland
C50 Pullman
C51 South Deering
C52 East Side
C53 West Pullman
C54 Riverdale
C55 Hegewisch
C56 Garfield Ridge
C57 Archer Heights
C58 Brighton Park
C59 McKinley Park
C60 Bridgeport
C61 New City
C62 West Elsdon
C63 Gage Park
C64 Clearing
C65 West Lawn
C66 Chicago Lawn
C67 West Englewood
C68 Englewood
C69 Greater Grand Cross
C70 Ashburn
C71 Auburn Gresham
C72 Beverly
C73 Washington Heights
C74 Mount Greenwood
C75 Morgan Park
C76 O'Hare
C77 Edgewater

Cook County Department of Public Health, Epidemiology Unit
*Data Source: U.S. Census Bureau

Cook County Population Change 2000-2010*
Females

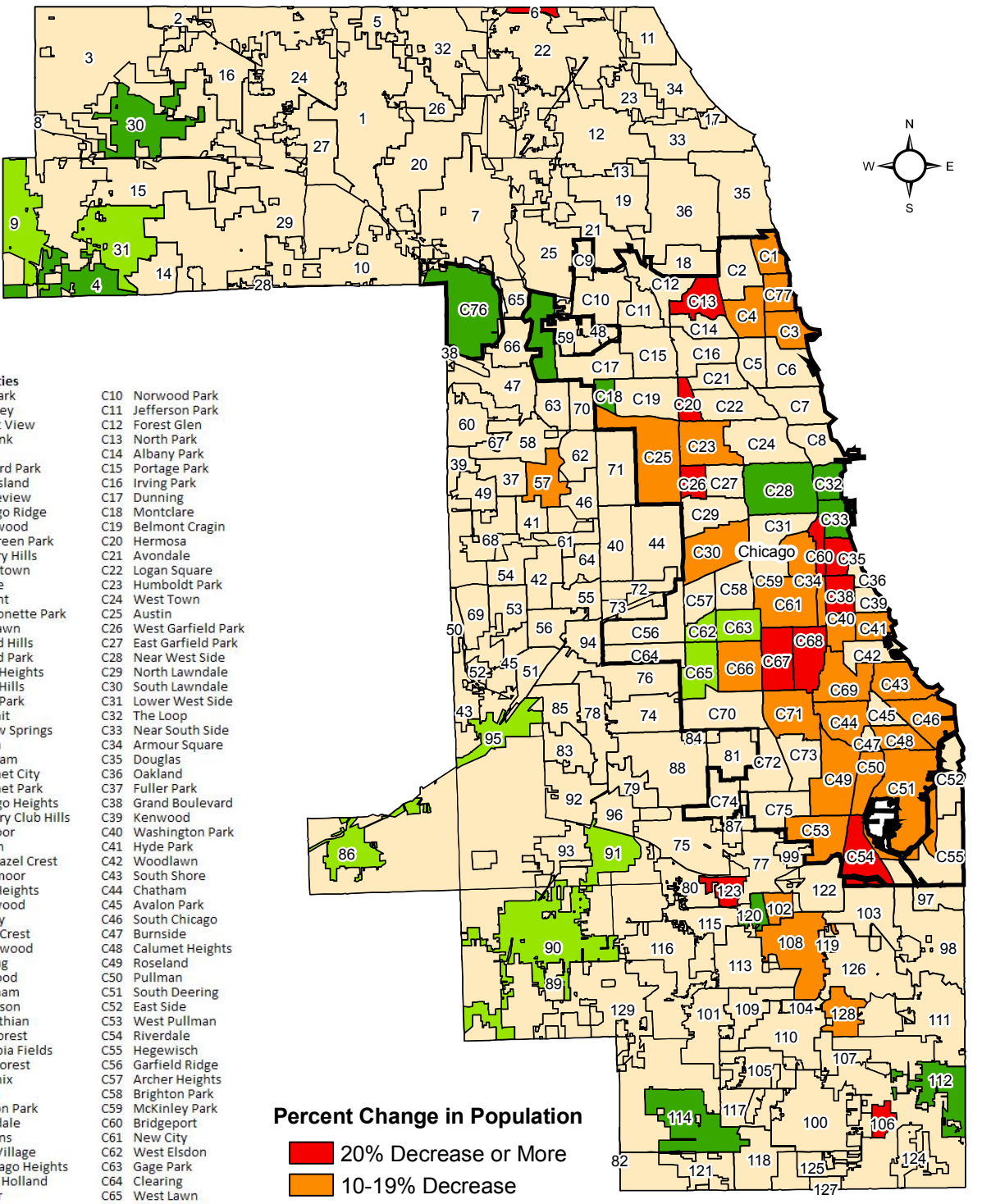

Suburban Cook County Municipalities

1 Arlington Heights
2 Barrington
3 Barrington Hills
4 Bartlett
5 Buffalo Grove
6 Deerfield
7 Des Plaines
9 Elgin
10 Elk Grove Village
11 Glencoe
12 Glenview
13 Golf
14 Hanover Park
15 Hoffman Estates
16 Inverness
17 Kenilworth
18 Lincolnwood
19 Morton Grove
20 Mt Prospect
21 Niles
22 Northbrook
23 Northfield
24 Palatine
25 Park Ridge
26 Prospect Heights
27 Rolling Meadows
28 Roselle
29 Schaumburg
30 South Barrington
31 Streamwood
32 Wheeling
33 Wilmette
34 Winnetka
35 Evanston
36 Skokie
37 Bellwood
39 Berkeley
40 Berwyn
41 Broadview
42 Brookfield
43 Burr Ridge
44 Cicero
45 Countryside
46 Forest Park
47 Franklin Park
48 Harwood Heights
49 Hillside
50 Hinsdale
51 Hodgkins
52 Indian Head Park
53 Lagrange
54 Lagrange Park
55 Lyons
56 Mccook
57 Maywood
58 Melrose Park
59 Norridge
60 Northlake
61 North Riverside
62 River Forest
63 River Grove
64 Riverside
65 Rosemont
66 Schiller Park
67 Stone Park
68 Westchester
69 Western Springs
70 Elmwood Park
71 Oak Park
72 Stickney
73 Forest View
74 Burbank
75 Alsip
76 Bedford Park
77 Blue Island
78 Bridgeview
79 Chicago Ridge
80 Crestwood
81 Evergreen Park
83 Hickory Hills
84 Hometown
85 Justice
86 Lemont
87 Merrionette Park
88 Oak Lawn
89 Orland Hills
90 Orland Park
91 Palos Heights
92 Palos Hills
93 Palos Park
94 Summit
95 Willow Springs
96 Worth
97 Burnham
98 Calumet City
99 Calumet Park
100 Chicago Heights
101 Country Club Hills
102 Dixmoor
103 Dolton
104 East Hazel Crest
105 Flossmoor
106 Ford Heights
107 Glenwood
108 Harvey
109 Hazel Crest
110 Homewood
111 Lansing
112 Lynwood
113 Markham
114 Matteson
115 Midlothian
116 Oak Forest
117 Olympia Fields
118 Park Forest
119 Phoenix
120 Posen
121 Richton Park
122 Riverdale
123 Robbins
124 Sauk Village
125 S Chicago Heights
126 South Holland
127 Steger
128 Thornton
129 Tinley Park

Chicago Community Areas

C1 Rogers Park
C2 West Ridge
C3 Uptown
C4 Lincoln Square
C5 North Center
C6 Lakeview
C7 Lincoln Park
C8 Near North Side
C9 Edison Park
C10 Norwood Park
C11 Jefferson Park
C12 Forest Glen
C13 North Park
C14 Albany Park
C15 Portage Park
C16 Irving Park
C17 Dunning
C18 Montclare
C19 Belmont Cragin
C20 Hermosa
C21 Avondale
C22 Logan Square
C23 Humboldt Park
C24 West Town
C25 Austin
C26 West Garfield Park
C27 East Garfield Park
C28 Near West Side
C29 North Lawndale
C30 South Lawndale
C31 Lower West Side
C32 The Loop
C33 Near South Side
C34 Armour Square
C35 Douglas
C36 Oakland
C37 Fuller Park
C38 Grand Boulevard
C39 Kenwood
C40 Washington Park
C41 Hyde Park
C42 Woodlawn
C43 South Shore
C44 Chatham
C45 Avalon Park
C46 South Chicago
C47 Burnside
C48 Calumet Heights
C49 Roseland
C50 Pullman
C51 South Deering
C52 East Side
C53 West Pullman
C54 Riverdale
C55 Hegewisch
C56 Garfield Ridge
C57 Archer Heights
C58 Brighton Park
C59 McKinley Park
C60 Bridgeport
C61 New City
C62 West Elsdon
C63 Gage Park
C64 Clearing
C65 West Lawn
C66 Chicago Lawn
C67 West Englewood
C68 Englewood
C69 Greater Grand Cross
C70 Ashburn
C71 Auburn Gresham
C72 Beverly
C73 Washington Heights
C74 Mount Greenwood
C75 Morgan Park
C76 O'Hare
C77 Edgewater

Cook County Department of Public Health, Epidemiology Unit
*Data Source: U.S. Census Bureau

Cook County: Percent of Total Population - 2010*
Females: < 18 Years

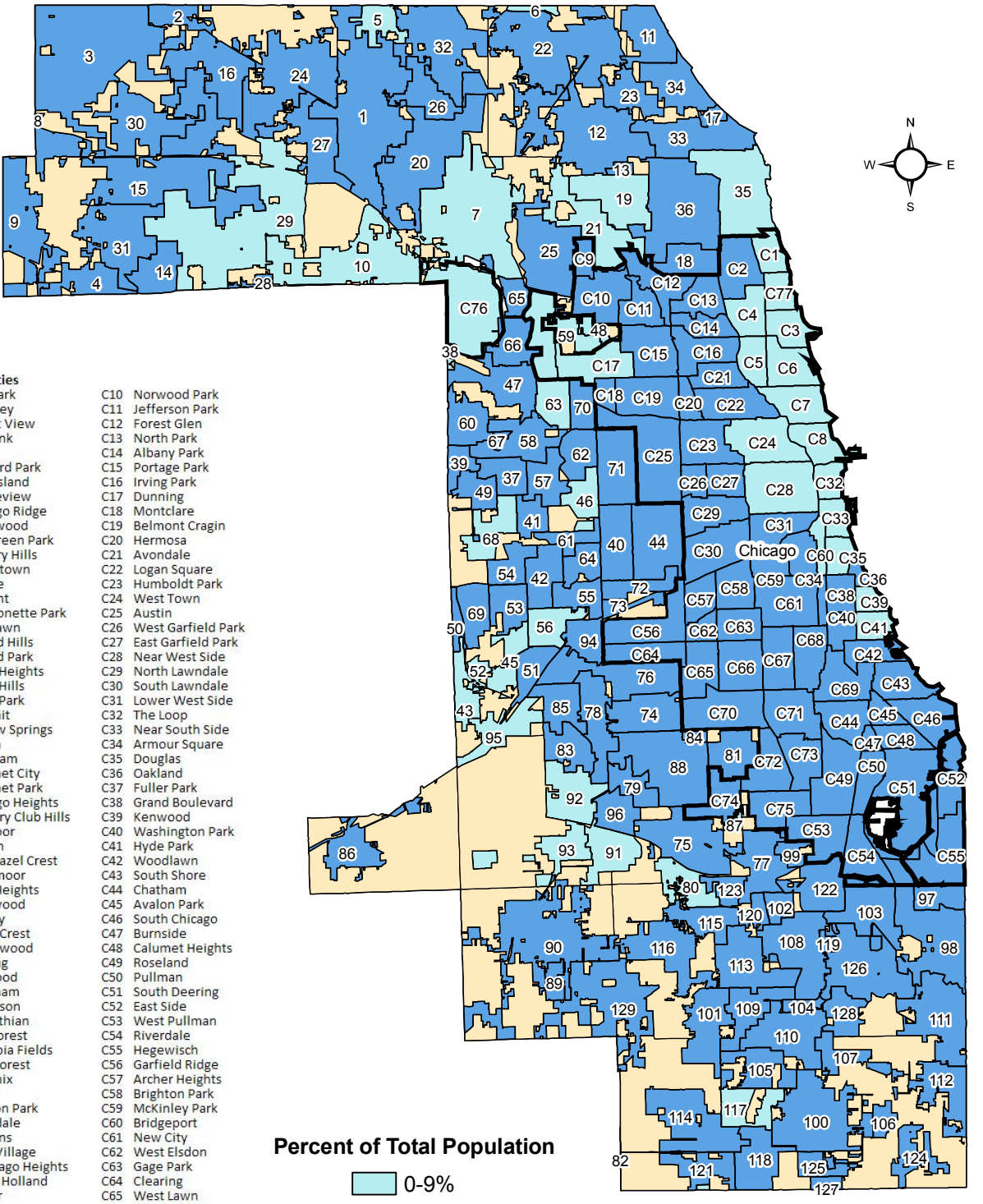

Suburban Cook County Municipalities

1	Arlington Heights	71	Oak Park	C10	Norwood Park
2	Barrington	72	Stickney	C11	Jefferson Park
3	Barrington Hills	73	Forest View	C12	Forest Glen
4	Bartlett	74	Burbank	C13	North Park
5	Buffalo Grove	75	Alsip	C14	Albany Park
6	Deerfield	76	Bedford Park	C15	Portage Park
7	Des Plaines	77	Blue Island	C16	Irving Park
9	Elgin	78	Bridgeview	C17	Dunning
10	Elk Grove Village	79	Chicago Ridge	C18	Montclare
11	Glencoe	80	Crestwood	C19	Belmont Cragin
12	Glenview	81	Evergreen Park	C20	Hermosa
13	Golf	83	Hickory Hills	C21	Avondale
14	Hanover Park	84	Hometown	C22	Logan Square
15	Hoffman Estates	85	Justice	C23	Humboldt Park
16	Inverness	86	Lemont	C24	West Town
17	Kenilworth	87	Merrionette Park	C25	Austin
18	Lincolnwood	88	Oak Lawn	C26	West Garfield Park
19	Morton Grove	89	Orland Hills	C27	East Garfield Park
20	Mt Prospect	90	Orland Park	C28	Near West Side
21	Niles	91	Palos Heights	C29	North Lawndale
22	Northbrook	92	Palos Hills	C30	South Lawndale
23	Northfield	93	Palos Park	C31	Lower West Side
24	Palatine	94	Summit	C32	The Loop
25	Park Ridge	95	Willow Springs	C33	Near South Side
26	Prospect Heights	96	Worth	C34	Armour Square
27	Rolling Meadows	97	Burnham	C35	Douglas
28	Roselle	98	Calumet City	C36	Oakland
29	Schaumburg	99	Calumet Park	C37	Fuller Park
30	South Barrington	100	Chicago Heights	C38	Grand Boulevard
31	Streamwood	101	Country Club Hills	C39	Kenwood
32	Wheeling	102	Dixmoor	C40	Washington Park
33	Wilmette	103	Dolton	C41	Hyde Park
34	Winnetka	104	East Hazel Crest	C42	Woodlawn
35	Evanston	105	Flossmoor	C43	South Shore
36	Skokie	106	Ford Heights	C44	Chatham
37	Bellwood	107	Glenwood	C45	Avalon Park
39	Berkeley	108	Harvey	C46	South Chicago
40	Berwyn	109	Hazel Crest	C47	Burnside
41	Broadview	110	Homewood	C48	Calumet Heights
42	Brookfield	111	Lansing	C49	Roseland
43	Burr Ridge	112	Lynwood	C50	Pullman
44	Cicero	113	Markham	C51	South Deering
45	Countryside	114	Matteson	C52	East Side
46	Forest Park	115	Midlothian	C53	West Pullman
47	Franklin Park	116	Oak Forest	C54	Riverdale
48	Harwood Heights	117	Olympia Fields	C55	Hegewisch
49	Hillside	118	Park Forest	C56	Garfield Ridge
50	Hinsdale	119	Phoenix	C57	Archer Heights
51	Hodgkins	120	Posen	C58	Brighton Park
52	Indian Head Park	121	Richton Park	C59	McKinley Park
53	Lagrange	122	Riverdale	C60	Bridgeport
54	Lagrange Park	123	Robbins	C61	New City
55	Lyons	124	Sauk Village	C62	West Elsdon
56	Mccook	125	S Chicago Heights	C63	Gage Park
57	Maywood	126	South Holland	C64	Clearing
58	Melrose Park	127	Steger	C65	West Lawn
59	Norridge	128	Thornton	C66	Chicago Lawn
60	Northlake	129	Tinley Park	C67	West Englewood
61	North Riverside	**Chicago Community Areas**		C68	Englewood
62	River Forest	C1	Rogers Park	C69	Greater Grand Cross
63	River Grove	C2	West Ridge	C70	Ashburn
64	Riverside	C3	Uptown	C71	Auburn Gresham
65	Rosemont	C4	Lincoln Square	C72	Beverly
66	Schiller Park	C5	North Center	C73	Washington Heights
67	Stone Park	C6	Lakeview	C74	Mount Greenwood
68	Westchester	C7	Lincoln Park	C75	Morgan Park
69	Western Springs	C8	Near North Side	C76	O'Hare
70	Elmwood Park	C9	Edison Park	C77	Edgewater

Cook County Department of Public Health, Epidemiology Unit
*Data Source: U.S. Census Bureau

Cook County Population Change 2000-2010*
Females: <18 years

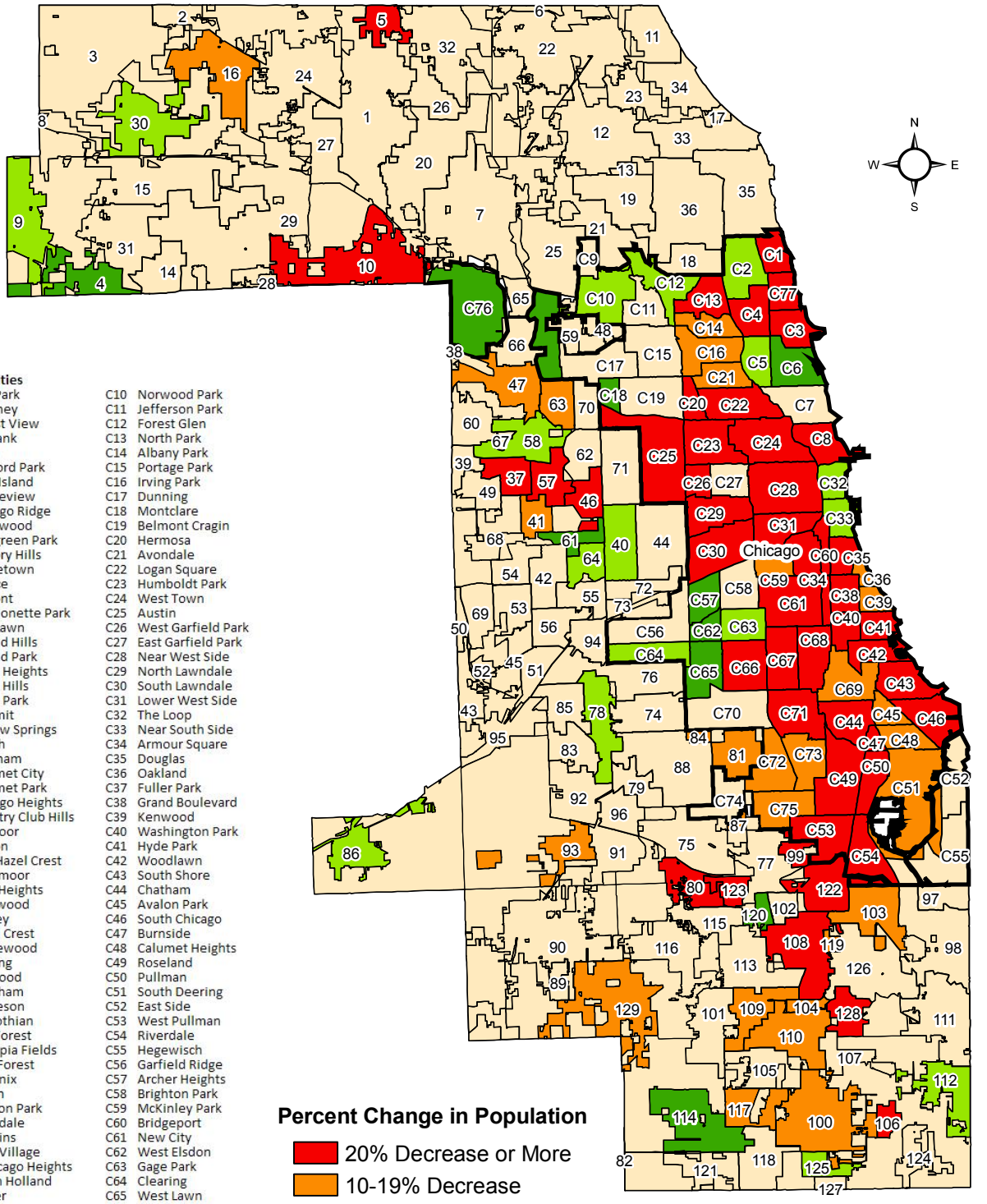

Suburban Cook County Municipalities

1	Arlington Heights	71	Oak Park	C10	Norwood Park
2	Barrington	72	Stickney	C11	Jefferson Park
3	Barrington Hills	73	Forest View	C12	Forest Glen
4	Bartlett	74	Burbank	C13	North Park
5	Buffalo Grove	75	Alsip	C14	Albany Park
6	Deerfield	76	Bedford Park	C15	Portage Park
7	Des Plaines	77	Blue Island	C16	Irving Park
9	Elgin	78	Bridgeview	C17	Dunning
10	Elk Grove Village	79	Chicago Ridge	C18	Montclare
11	Glencoe	80	Crestwood	C19	Belmont Cragin
12	Glenview	81	Evergreen Park	C20	Hermosa
13	Golf	83	Hickory Hills	C21	Avondale
14	Hanover Park	84	Hometown	C22	Logan Square
15	Hoffman Estates	85	Justice	C23	Humboldt Park
16	Inverness	86	Lemont	C24	West Town
17	Kenilworth	87	Merrionette Park	C25	Austin
18	Lincolnwood	88	Oak Lawn	C26	West Garfield Park
19	Morton Grove	89	Orland Hills	C27	East Garfield Park
20	Mt Prospect	90	Orland Park	C28	Near West Side
21	Niles	91	Palos Heights	C29	North Lawndale
22	Northbrook	92	Palos Hills	C30	South Lawndale
23	Northfield	93	Palos Park	C31	Lower West Side
24	Palatine	94	Summit	C32	The Loop
25	Park Ridge	95	Willow Springs	C33	Near South Side
26	Prospect Heights	96	Worth	C34	Armour Square
27	Rolling Meadows	97	Burnham	C35	Douglas
28	Roselle	98	Calumet City	C36	Oakland
29	Schaumburg	99	Calumet Park	C37	Fuller Park
30	South Barrington	100	Chicago Heights	C38	Grand Boulevard
31	Streamwood	101	Country Club Hills	C39	Kenwood
32	Wheeling	102	Dixmoor	C40	Washington Park
33	Wilmette	103	Dolton	C41	Hyde Park
34	Winnetka	104	East Hazel Crest	C42	Woodlawn
35	Evanston	105	Flossmoor	C43	South Shore
36	Skokie	106	Ford Heights	C44	Chatham
37	Bellwood	107	Glenwood	C45	Avalon Park
39	Berkeley	108	Harvey	C46	South Chicago
40	Berwyn	109	Hazel Crest	C47	Burnside
41	Broadview	110	Homewood	C48	Calumet Heights
42	Brookfield	111	Lansing	C49	Roseland
43	Burr Ridge	112	Lynwood	C50	Pullman
44	Cicero	113	Markham	C51	South Deering
45	Countryside	114	Matteson	C52	East Side
46	Forest Park	115	Midlothian	C53	West Pullman
47	Franklin Park	116	Oak Forest	C54	Riverdale
48	Harwood Heights	117	Olympia Fields	C55	Hegewisch
49	Hillside	118	Park Forest	C56	Garfield Ridge
50	Hinsdale	119	Phoenix	C57	Archer Heights
51	Hodgkins	120	Posen	C58	Brighton Park
52	Indian Head Park	121	Richton Park	C59	McKinley Park
53	Lagrange	122	Riverdale	C60	Bridgeport
54	Lagrange Park	123	Robbins	C61	New City
55	Lyons	124	Sauk Village	C62	West Elsdon
56	Mccook	125	S Chicago Heights	C63	Gage Park
57	Maywood	126	South Holland	C64	Clearing
58	Melrose Park	127	Steger	C65	West Lawn
59	Norridge	128	Thornton	C66	Chicago Lawn
60	Northlake	129	Tinley Park	C67	West Englewood
61	North Riverside	**Chicago Community Areas**		C68	Englewood
62	River Forest	C1	Rogers Park	C69	Greater Grand Cross
63	River Grove	C2	West Ridge	C70	Ashburn
64	Riverside	C3	Uptown	C71	Auburn Gresham
65	Rosemont	C4	Lincoln Square	C72	Beverly
66	Schiller Park	C5	North Center	C73	Washington Heights
67	Stone Park	C6	Lakeview	C74	Mount Greenwood
68	Westchester	C7	Lincoln Park	C75	Morgan Park
69	Western Springs	C8	Near North Side	C76	O'Hare
70	Elmwood Park	C9	Edison Park	C77	Edgewater

Cook County Department of Public Health, Epidemiology Unit
*Data Source: U.S. Census Bureau

Cook County: Percent of Total Population - 2010*
Females: 18-64 Years

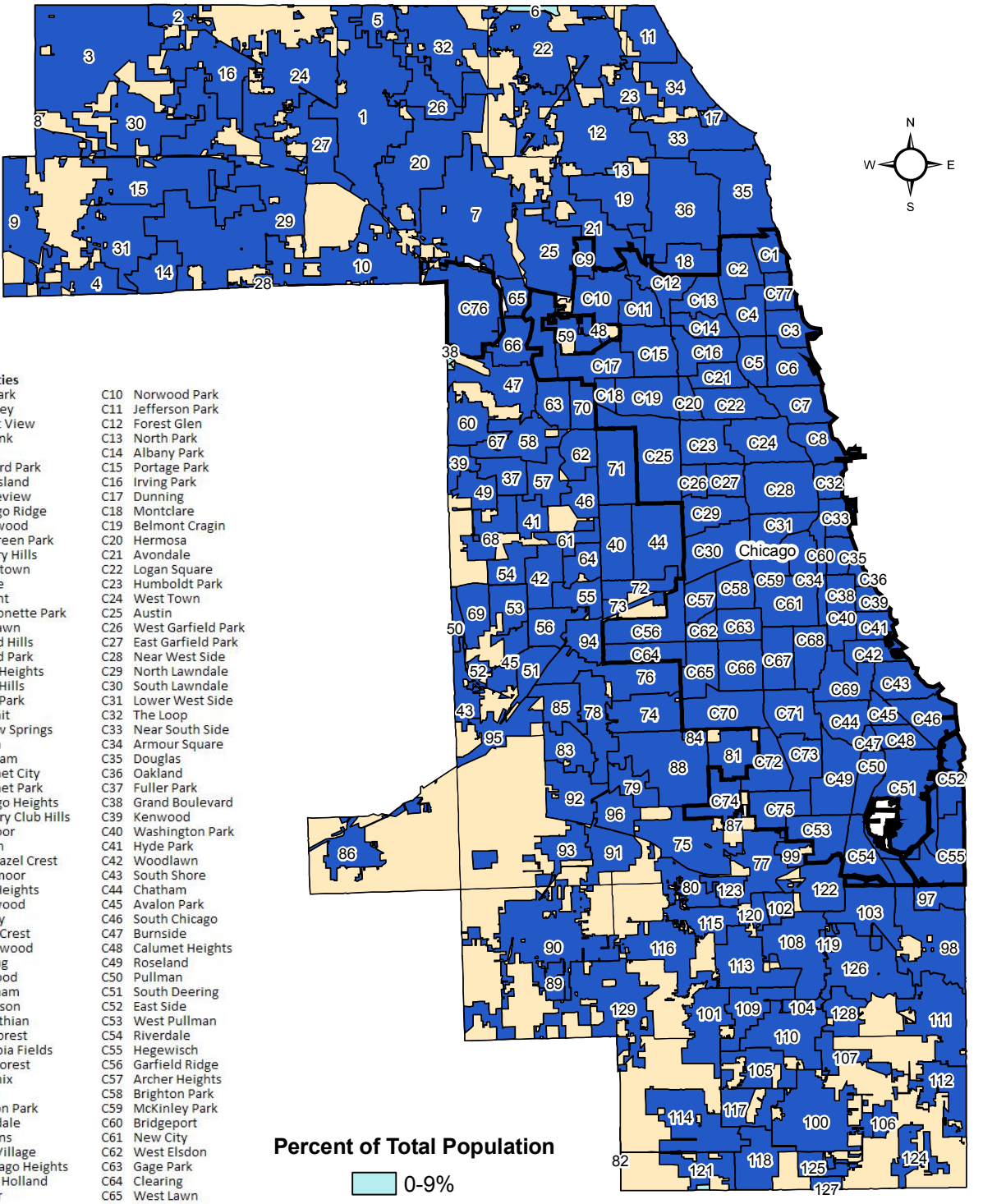

Suburban Cook County Municipalities

1	Arlington Heights	71	Oak Park	C10	Norwood Park
2	Barrington	72	Stickney	C11	Jefferson Park
3	Barrington Hills	73	Forest View	C12	Forest Glen
4	Bartlett	74	Burbank	C13	North Park
5	Buffalo Grove	75	Alsip	C14	Albany Park
6	Deerfield	76	Bedford Park	C15	Portage Park
7	Des Plaines	77	Blue Island	C16	Irving Park
9	Elgin	78	Bridgeview	C17	Dunning
10	Elk Grove Village	79	Chicago Ridge	C18	Montclare
11	Glencoe	80	Crestwood	C19	Belmont Cragin
12	Glenview	81	Evergreen Park	C20	Hermosa
13	Golf	83	Hickory Hills	C21	Avondale
14	Hanover Park	84	Hometown	C22	Logan Square
15	Hoffman Estates	85	Justice	C23	Humboldt Park
16	Inverness	86	Lemont	C24	West Town
17	Kenilworth	87	Merrionette Park	C25	Austin
18	Lincolnwood	88	Oak Lawn	C26	West Garfield Park
19	Morton Grove	89	Orland Hills	C27	East Garfield Park
20	Mt Prospect	90	Orland Park	C28	Near West Side
21	Niles	91	Palos Heights	C29	North Lawndale
22	Northbrook	92	Palos Hills	C30	South Lawndale
23	Northfield	93	Palos Park	C31	Lower West Side
24	Palatine	94	Summit	C32	The Loop
25	Park Ridge	95	Willow Springs	C33	Near South Side
26	Prospect Heights	96	Worth	C34	Armour Square
27	Rolling Meadows	97	Burnham	C35	Douglas
28	Roselle	98	Calumet City	C36	Oakland
29	Schaumburg	99	Calumet Park	C37	Fuller Park
30	South Barrington	100	Chicago Heights	C38	Grand Boulevard
31	Streamwood	101	Country Club Hills	C39	Kenwood
32	Wheeling	102	Dixmoor	C40	Washington Park
33	Wilmette	103	Dolton	C41	Hyde Park
34	Winnetka	104	East Hazel Crest	C42	Woodlawn
35	Evanston	105	Flossmoor	C43	South Shore
36	Skokie	106	Ford Heights	C44	Chatham
37	Bellwood	107	Glenwood	C45	Avalon Park
39	Berkeley	108	Harvey	C46	South Chicago
40	Berwyn	109	Hazel Crest	C47	Burnside
41	Broadview	110	Homewood	C48	Calumet Heights
42	Brookfield	111	Lansing	C49	Roseland
43	Burr Ridge	112	Lynwood	C50	Pullman
44	Cicero	113	Markham	C51	South Deering
45	Countryside	114	Matteson	C52	East Side
46	Forest Park	115	Midlothian	C53	West Pullman
47	Franklin Park	116	Oak Forest	C54	Riverdale
48	Harwood Heights	117	Olympia Fields	C55	Hegewisch
49	Hillside	118	Park Forest	C56	Garfield Ridge
50	Hinsdale	119	Phoenix	C57	Archer Heights
51	Hodgkins	120	Posen	C58	Brighton Park
52	Indian Head Park	121	Richton Park	C59	McKinley Park
53	Lagrange	122	Riverdale	C60	Bridgeport
54	Lagrange Park	123	Robbins	C61	New City
55	Lyons	124	Sauk Village	C62	West Elsdon
56	Mccook	125	S Chicago Heights	C63	Gage Park
57	Maywood	126	South Holland	C64	Clearing
58	Melrose Park	127	Steger	C65	West Lawn
59	Norridge	128	Thornton	C66	Chicago Lawn
60	Northlake	129	Tinley Park	C67	West Englewood
61	North Riverside	**Chicago Community Areas**		C68	Englewood
62	River Forest	C1	Rogers Park	C69	Greater Grand Cross
63	River Grove	C2	West Ridge	C70	Ashburn
64	Riverside	C3	Uptown	C71	Auburn Gresham
65	Rosemont	C4	Lincoln Square	C72	Beverly
66	Schiller Park	C5	North Center	C73	Washington Heights
67	Stone Park	C6	Lakeview	C74	Mount Greenwood
68	Westchester	C7	Lincoln Park	C75	Morgan Park
69	Western Springs	C8	Near North Side	C76	O'Hare
70	Elmwood Park	C9	Edison Park	C77	Edgewater

Cook County Department of Public Health, Epidemiology Unit
*Data Source: U.S. Census Bureau

Cook County Population Change 2000-2010*
Females: 18-64 years

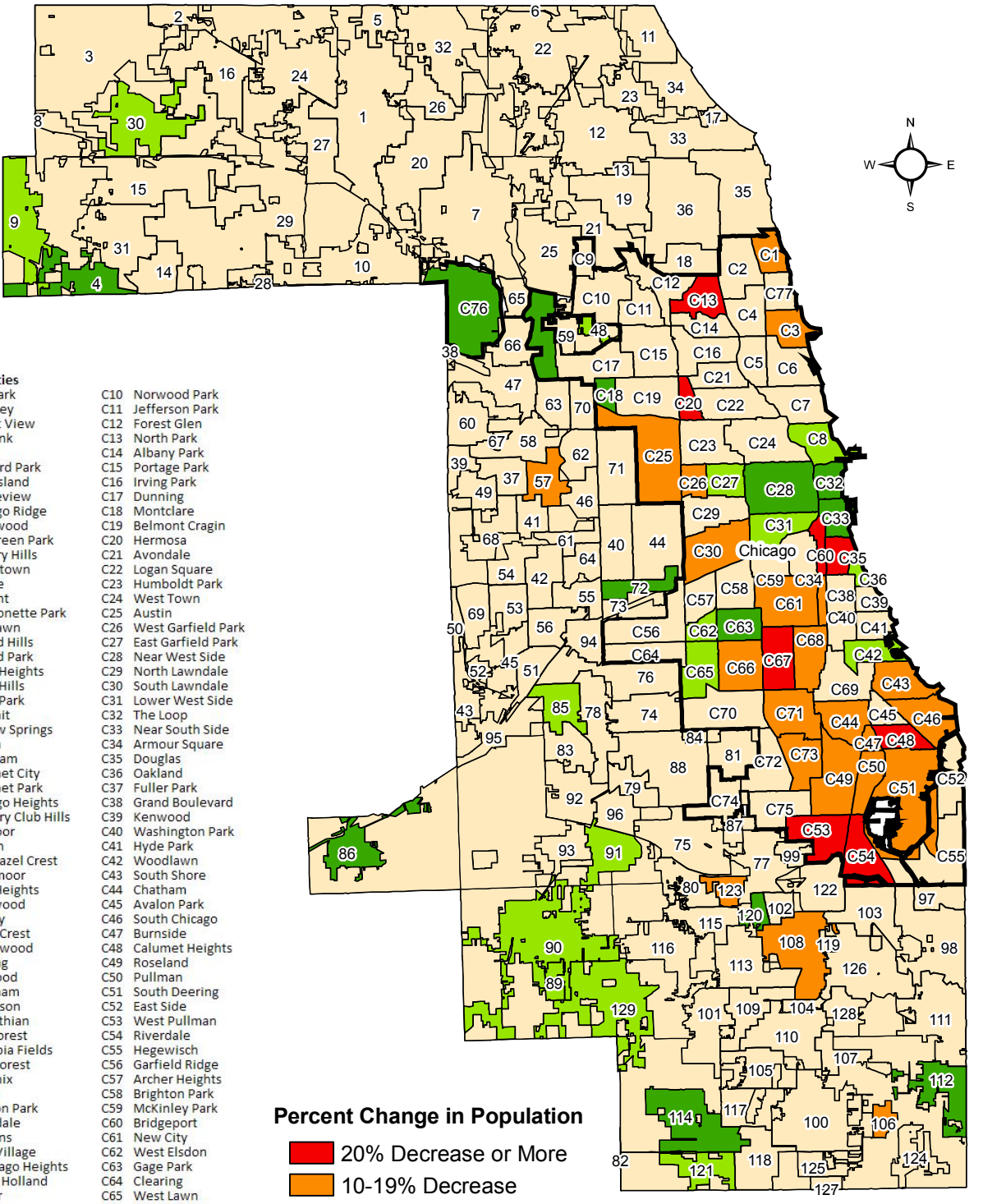

Suburban Cook County Municipalities

1	Arlington Heights	71	Oak Park	C10	Norwood Park
2	Barrington	72	Stickney	C11	Jefferson Park
3	Barrington Hills	73	Forest View	C12	Forest Glen
4	Bartlett	74	Burbank	C13	North Park
5	Buffalo Grove	75	Alsip	C14	Albany Park
6	Deerfield	76	Bedford Park	C15	Portage Park
7	Des Plaines	77	Blue Island	C16	Irving Park
9	Elgin	78	Bridgeview	C17	Dunning
10	Elk Grove Village	79	Chicago Ridge	C18	Montclare
11	Glencoe	80	Crestwood	C19	Belmont Cragin
12	Glenview	81	Evergreen Park	C20	Hermosa
13	Golf	83	Hickory Hills	C21	Avondale
14	Hanover Park	84	Hometown	C22	Logan Square
15	Hoffman Estates	85	Justice	C23	Humboldt Park
16	Inverness	86	Lemont	C24	West Town
17	Kenilworth	87	Merrionette Park	C25	Austin
18	Lincolnwood	88	Oak Lawn	C26	West Garfield Park
19	Morton Grove	89	Orland Hills	C27	East Garfield Park
20	Mt Prospect	90	Orland Park	C28	Near West Side
21	Niles	91	Palos Heights	C29	North Lawndale
22	Northbrook	92	Palos Hills	C30	South Lawndale
23	Northfield	93	Palos Park	C31	Lower West Side
24	Palatine	94	Summit	C32	The Loop
25	Park Ridge	95	Willow Springs	C33	Near South Side
26	Prospect Heights	96	Worth	C34	Armour Square
27	Rolling Meadows	97	Burnham	C35	Douglas
28	Roselle	98	Calumet City	C36	Oakland
29	Schaumburg	99	Calumet Park	C37	Fuller Park
30	South Barrington	100	Chicago Heights	C38	Grand Boulevard
31	Streamwood	101	Country Club Hills	C39	Kenwood
32	Wheeling	102	Dixmoor	C40	Washington Park
33	Wilmette	103	Dolton	C41	Hyde Park
34	Winnetka	104	East Hazel Crest	C42	Woodlawn
35	Evanston	105	Flossmoor	C43	South Shore
36	Skokie	106	Ford Heights	C44	Chatham
37	Bellwood	107	Glenwood	C45	Avalon Park
39	Berkeley	108	Harvey	C46	South Chicago
40	Berwyn	109	Hazel Crest	C47	Burnside
41	Broadview	110	Homewood	C48	Calumet Heights
42	Brookfield	111	Lansing	C49	Roseland
43	Burr Ridge	112	Lynwood	C50	Pullman
44	Cicero	113	Markham	C51	South Deering
45	Countryside	114	Matteson	C52	East Side
46	Forest Park	115	Midlothian	C53	West Pullman
47	Franklin Park	116	Oak Forest	C54	Riverdale
48	Harwood Heights	117	Olympia Fields	C55	Hegewisch
49	Hillside	118	Park Forest	C56	Garfield Ridge
50	Hinsdale	119	Phoenix	C57	Archer Heights
51	Hodgkins	120	Posen	C58	Brighton Park
52	Indian Head Park	121	Richton Park	C59	McKinley Park
53	Lagrange	122	Riverdale	C60	Bridgeport
54	Lagrange Park	123	Robbins	C61	New City
55	Lyons	124	Sauk Village	C62	West Elsdon
56	Mccook	125	S Chicago Heights	C63	Gage Park
57	Maywood	126	South Holland	C64	Clearing
58	Melrose Park	127	Steger	C65	West Lawn
59	Norridge	128	Thornton	C66	Chicago Lawn
60	Northlake	129	Tinley Park	C67	West Englewood
61	North Riverside	**Chicago Community Areas**		C68	Englewood
62	River Forest	C1	Rogers Park	C69	Greater Grand Cross
63	River Grove	C2	West Ridge	C70	Ashburn
64	Riverside	C3	Uptown	C71	Auburn Gresham
65	Rosemont	C4	Lincoln Square	C72	Beverly
66	Schiller Park	C5	North Center	C73	Washington Heights
67	Stone Park	C6	Lakeview	C74	Mount Greenwood
68	Westchester	C7	Lincoln Park	C75	Morgan Park
69	Western Springs	C8	Near North Side	C76	O'Hare
70	Elmwood Park	C9	Edison Park	C77	Edgewater

Cook County Department of Public Health, Epidemiology Unit
*Data Source: U.S. Census Bureau

Cook County: Percent of Total Population - 2010*
Females: 65+ Years

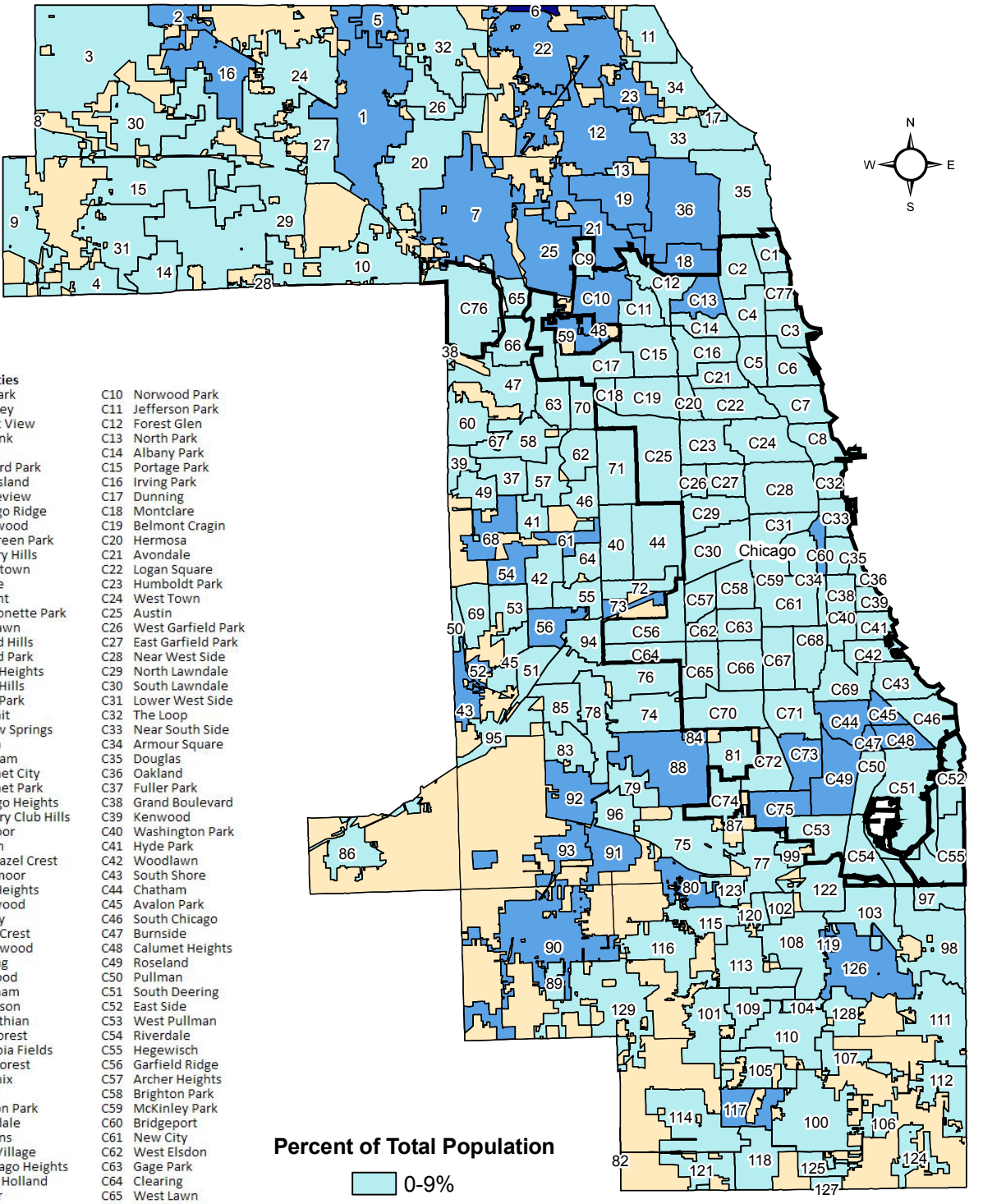

Suburban Cook County Municipalities

1	Arlington Heights	71	Oak Park	C10	Norwood Park
2	Barrington	72	Stickney	C11	Jefferson Park
3	Barrington Hills	73	Forest View	C12	Forest Glen
4	Bartlett	74	Burbank	C13	North Park
5	Buffalo Grove	75	Alsip	C14	Albany Park
6	Deerfield	76	Bedford Park	C15	Portage Park
7	Des Plaines	77	Blue Island	C16	Irving Park
9	Elgin	78	Bridgeview	C17	Dunning
10	Elk Grove Village	79	Chicago Ridge	C18	Montclare
11	Glencoe	80	Crestwood	C19	Belmont Cragin
12	Glenview	81	Evergreen Park	C20	Hermosa
13	Golf	83	Hickory Hills	C21	Avondale
14	Hanover Park	84	Hometown	C22	Logan Square
15	Hoffman Estates	85	Justice	C23	Humboldt Park
16	Inverness	86	Lemont	C24	West Town
17	Kenilworth	87	Merrionette Park	C25	Austin
18	Lincolnwood	88	Oak Lawn	C26	West Garfield Park
19	Morton Grove	89	Orland Hills	C27	East Garfield Park
20	Mt Prospect	90	Orland Park	C28	Near West Side
21	Niles	91	Palos Heights	C29	North Lawndale
22	Northbrook	92	Palos Hills	C30	South Lawndale
23	Northfield	93	Palos Park	C31	Lower West Side
24	Palatine	94	Summit	C32	The Loop
25	Park Ridge	95	Willow Springs	C33	Near South Side
26	Prospect Heights	96	Worth	C34	Armour Square
27	Rolling Meadows	97	Burnham	C35	Douglas
28	Roselle	98	Calumet City	C36	Oakland
29	Schaumburg	99	Calumet Park	C37	Fuller Park
30	South Barrington	100	Chicago Heights	C38	Grand Boulevard
31	Streamwood	101	Country Club Hills	C39	Kenwood
32	Wheeling	102	Dixmoor	C40	Washington Park
33	Wilmette	103	Dolton	C41	Hyde Park
34	Winnetka	104	East Hazel Crest	C42	Woodlawn
35	Evanston	105	Flossmoor	C43	South Shore
36	Skokie	106	Ford Heights	C44	Chatham
37	Bellwood	107	Glenwood	C45	Avalon Park
39	Berkeley	108	Harvey	C46	South Chicago
40	Berwyn	109	Hazel Crest	C47	Burnside
41	Broadview	110	Homewood	C48	Calumet Heights
42	Brookfield	111	Lansing	C49	Roseland
43	Burr Ridge	112	Lynwood	C50	Pullman
44	Cicero	113	Markham	C51	South Deering
45	Countryside	114	Matteson	C52	East Side
46	Forest Park	115	Midlothian	C53	West Pullman
47	Franklin Park	116	Oak Forest	C54	Riverdale
48	Harwood Heights	117	Olympia Fields	C55	Hegewisch
49	Hillside	118	Park Forest	C56	Garfield Ridge
50	Hinsdale	119	Phoenix	C57	Archer Heights
51	Hodgkins	120	Posen	C58	Brighton Park
52	Indian Head Park	121	Richton Park	C59	McKinley Park
53	Lagrange	122	Riverdale	C60	Bridgeport
54	Lagrange Park	123	Robbins	C61	New City
55	Lyons	124	Sauk Village	C62	West Elsdon
56	Mccook	125	S Chicago Heights	C63	Gage Park
57	Maywood	126	South Holland	C64	Clearing
58	Melrose Park	127	Steger	C65	West Lawn
59	Norridge	128	Thornton	C66	Chicago Lawn
60	Northlake	129	Tinley Park	C67	West Englewood
61	North Riverside	**Chicago Community Areas**		C68	Englewood
62	River Forest	C1	Rogers Park	C69	Greater Grand Cross
63	River Grove	C2	West Ridge	C70	Ashburn
64	Riverside	C3	Uptown	C71	Auburn Gresham
65	Rosemont	C4	Lincoln Square	C72	Beverly
66	Schiller Park	C5	North Center	C73	Washington Heights
67	Stone Park	C6	Lakeview	C74	Mount Greenwood
68	Westchester	C7	Lincoln Park	C75	Morgan Park
69	Western Springs	C8	Near North Side	C76	O'Hare
70	Elmwood Park	C9	Edison Park	C77	Edgewater

Cook County Department of Public Health, Epidemiology Unit
*Data Source: U.S. Census Bureau

Cook County Population Change 2000-2010*
Females: 65+ years

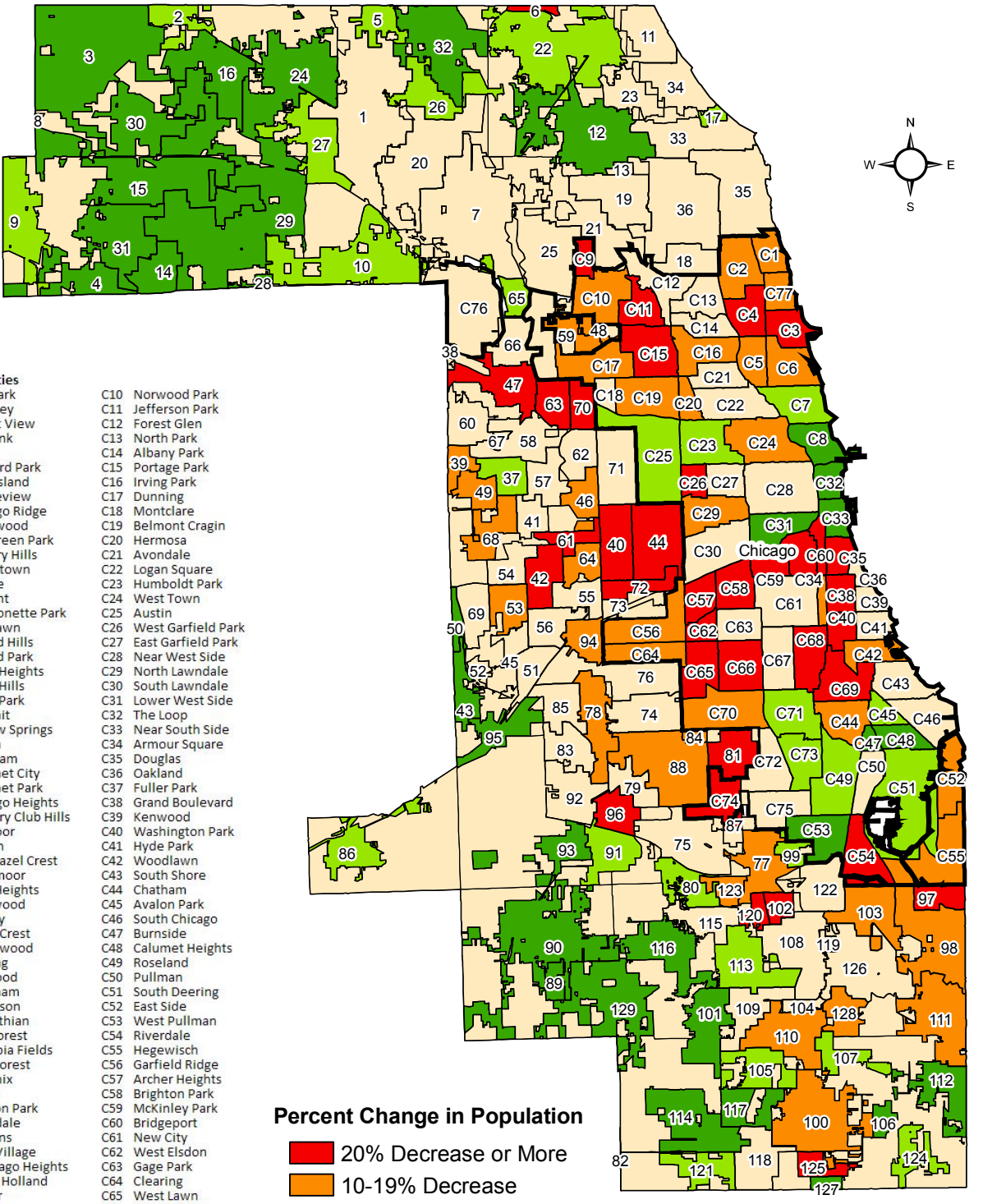

Suburban Cook County Municipalities

1	Arlington Heights	71	Oak Park	C10	Norwood Park
2	Barrington	72	Stickney	C11	Jefferson Park
3	Barrington Hills	73	Forest View	C12	Forest Glen
4	Bartlett	74	Burbank	C13	North Park
5	Buffalo Grove	75	Alsip	C14	Albany Park
6	Deerfield	76	Bedford Park	C15	Portage Park
7	Des Plaines	77	Blue Island	C16	Irving Park
9	Elgin	78	Bridgeview	C17	Dunning
10	Elk Grove Village	79	Chicago Ridge	C18	Montclare
11	Glencoe	80	Crestwood	C19	Belmont Cragin
12	Glenview	81	Evergreen Park	C20	Hermosa
13	Golf	83	Hickory Hills	C21	Avondale
14	Hanover Park	84	Hometown	C22	Logan Square
15	Hoffman Estates	85	Justice	C23	Humboldt Park
16	Inverness	86	Lemont	C24	West Town
17	Kenilworth	87	Merrionette Park	C25	Austin
18	Lincolnwood	88	Oak Lawn	C26	West Garfield Park
19	Morton Grove	89	Orland Hills	C27	East Garfield Park
20	Mt Prospect	90	Orland Park	C28	Near West Side
21	Niles	91	Palos Heights	C29	North Lawndale
22	Northbrook	92	Palos Hills	C30	South Lawndale
23	Northfield	93	Palos Park	C31	Lower West Side
24	Palatine	94	Summit	C32	The Loop
25	Park Ridge	95	Willow Springs	C33	Near South Side
26	Prospect Heights	96	Worth	C34	Armour Square
27	Rolling Meadows	97	Burnham	C35	Douglas
28	Roselle	98	Calumet City	C36	Oakland
29	Schaumburg	99	Calumet Park	C37	Fuller Park
30	South Barrington	100	Chicago Heights	C38	Grand Boulevard
31	Streamwood	101	Country Club Hills	C39	Kenwood
32	Wheeling	102	Dixmoor	C40	Washington Park
33	Wilmette	103	Dolton	C41	Hyde Park
34	Winnetka	104	East Hazel Crest	C42	Woodlawn
35	Evanston	105	Flossmoor	C43	South Shore
36	Skokie	106	Ford Heights	C44	Chatham
37	Bellwood	107	Glenwood	C45	Avalon Park
39	Berkeley	108	Harvey	C46	South Chicago
40	Berwyn	109	Hazel Crest	C47	Burnside
41	Broadview	110	Homewood	C48	Calumet Heights
42	Brookfield	111	Lansing	C49	Roseland
43	Burr Ridge	112	Lynwood	C50	Pullman
44	Cicero	113	Markham	C51	South Deering
45	Countryside	114	Matteson	C52	East Side
46	Forest Park	115	Midlothian	C53	West Pullman
47	Franklin Park	116	Oak Forest	C54	Riverdale
48	Harwood Heights	117	Olympia Fields	C55	Hegewisch
49	Hillside	118	Park Forest	C56	Garfield Ridge
50	Hinsdale	119	Phoenix	C57	Archer Heights
51	Hodgkins	120	Posen	C58	Brighton Park
52	Indian Head Park	121	Richton Park	C59	McKinley Park
53	Lagrange	122	Riverdale	C60	Bridgeport
54	Lagrange Park	123	Robbins	C61	New City
55	Lyons	124	Sauk Village	C62	West Elsdon
56	Mccook	125	S Chicago Heights	C63	Gage Park
57	Maywood	126	South Holland	C64	Clearing
58	Melrose Park	127	Steger	C65	West Lawn
59	Norridge	128	Thornton	C66	Chicago Lawn
60	Northlake	129	Tinley Park	C67	West Englewood
61	North Riverside	**Chicago Community Areas**		C68	Englewood
62	River Forest	C1	Rogers Park	C69	Greater Grand Cross
63	River Grove	C2	West Ridge	C70	Ashburn
64	Riverside	C3	Uptown	C71	Auburn Gresham
65	Rosemont	C4	Lincoln Square	C72	Beverly
66	Schiller Park	C5	North Center	C73	Washington Heights
67	Stone Park	C6	Lakeview	C74	Mount Greenwood
68	Westchester	C7	Lincoln Park	C75	Morgan Park
69	Western Springs	C8	Near North Side	C76	O'Hare
70	Elmwood Park	C9	Edison Park	C77	Edgewater

Cook County Department of Public Health, Epidemiology Unit
*Data Source: U.S. Census Bureau

Cook County: Percent of Total Population - 2010*
Males

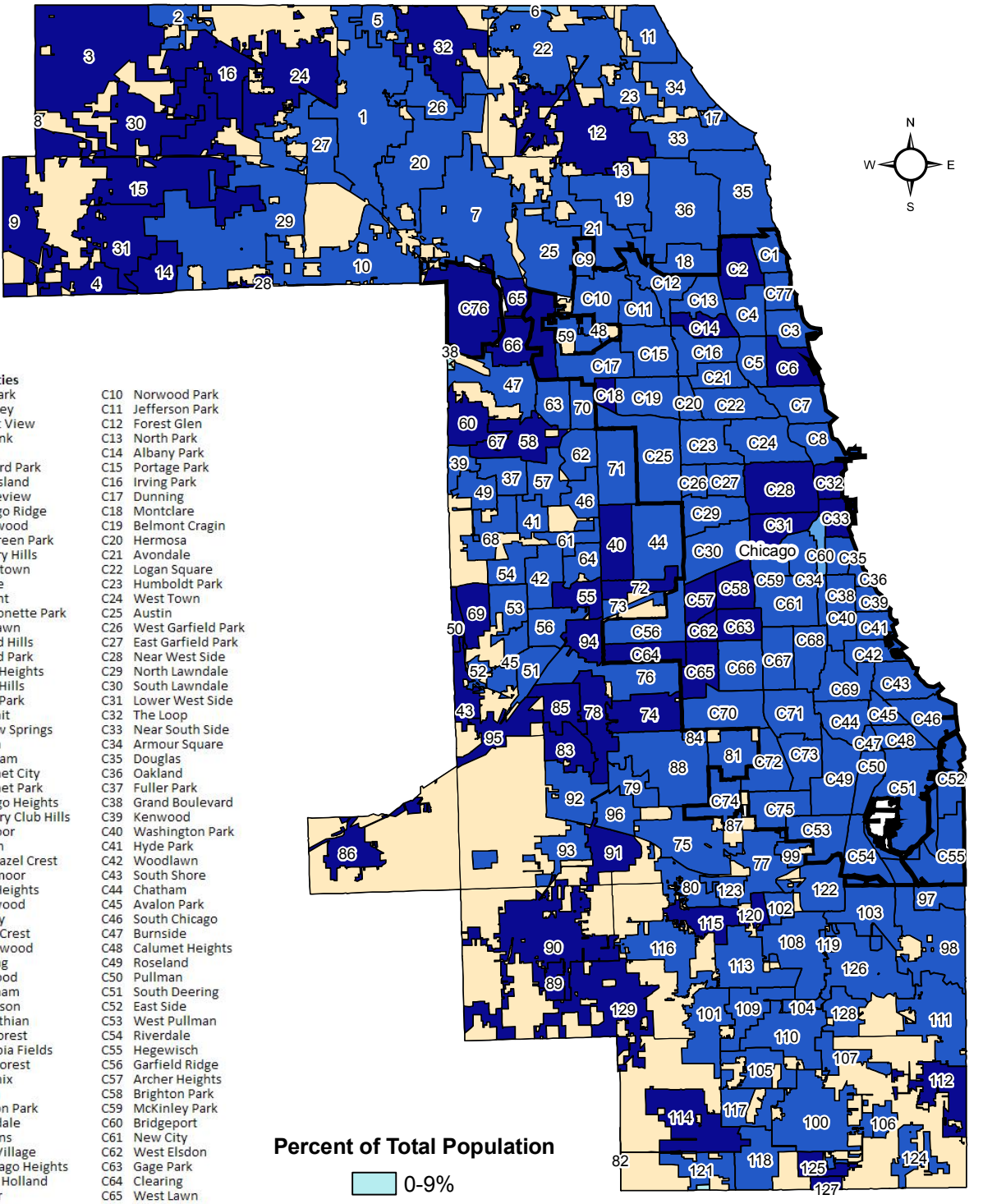

Suburban Cook County Municipalities

1 Arlington Heights
2 Barrington
3 Barrington Hills
4 Bartlett
5 Buffalo Grove
6 Deerfield
7 Des Plaines
9 Elgin
10 Elk Grove Village
11 Glencoe
12 Glenview
13 Golf
14 Hanover Park
15 Hoffman Estates
16 Inverness
17 Kenilworth
18 Lincolnwood
19 Morton Grove
20 Mt Prospect
21 Niles
22 Northbrook
23 Northfield
24 Palatine
25 Park Ridge
26 Prospect Heights
27 Rolling Meadows
28 Roselle
29 Schaumburg
30 South Barrington
31 Streamwood
32 Wheeling
33 Wilmette
34 Winnetka
35 Evanston
36 Skokie
37 Bellwood
39 Berkeley
40 Berwyn
41 Broadview
42 Brookfield
43 Burr Ridge
44 Cicero
45 Countryside
46 Forest Park
47 Franklin Park
48 Harwood Heights
49 Hillside
50 Hinsdale
51 Hodgkins
52 Indian Head Park
53 Lagrange
54 Lagrange Park
55 Lyons
56 Mccook
57 Maywood
58 Melrose Park
59 Norridge
60 Northlake
61 North Riverside
62 River Forest
63 River Grove
64 Riverside
65 Rosemont
66 Schiller Park
67 Stone Park
68 Westchester
69 Western Springs
70 Elmwood Park
71 Oak Park
72 Stickney
73 Forest View
74 Burbank
75 Alsip
76 Bedford Park
77 Blue Island
78 Bridgeview
79 Chicago Ridge
80 Crestwood
81 Evergreen Park
83 Hickory Hills
84 Hometown
85 Justice
86 Lemont
87 Merrionette Park
88 Oak Lawn
89 Orland Hills
90 Orland Park
91 Palos Heights
92 Palos Hills
93 Palos Park
94 Summit
95 Willow Springs
96 Worth
97 Burnham
98 Calumet City
99 Calumet Park
100 Chicago Heights
101 Country Club Hills
102 Dixmoor
103 Dolton
104 East Hazel Crest
105 Flossmoor
106 Ford Heights
107 Glenwood
108 Harvey
109 Hazel Crest
110 Homewood
111 Lansing
112 Lynwood
113 Markham
114 Matteson
115 Midlothian
116 Oak Forest
117 Olympia Fields
118 Park Forest
119 Phoenix
120 Posen
121 Richton Park
122 Riverdale
123 Robbins
124 Sauk Village
125 S Chicago Heights
126 South Holland
127 Steger
128 Thornton
129 Tinley Park

Chicago Community Areas

C1 Rogers Park
C2 West Ridge
C3 Uptown
C4 Lincoln Square
C5 North Center
C6 Lakeview
C7 Lincoln Park
C8 Near North Side
C9 Edison Park
C10 Norwood Park
C11 Jefferson Park
C12 Forest Glen
C13 North Park
C14 Albany Park
C15 Portage Park
C16 Irving Park
C17 Dunning
C18 Montclare
C19 Belmont Cragin
C20 Hermosa
C21 Avondale
C22 Logan Square
C23 Humboldt Park
C24 West Town
C25 Austin
C26 West Garfield Park
C27 East Garfield Park
C28 Near West Side
C29 North Lawndale
C30 South Lawndale
C31 Lower West Side
C32 The Loop
C33 Near South Side
C34 Armour Square
C35 Douglas
C36 Oakland
C37 Fuller Park
C38 Grand Boulevard
C39 Kenwood
C40 Washington Park
C41 Hyde Park
C42 Woodlawn
C43 South Shore
C44 Chatham
C45 Avalon Park
C46 South Chicago
C47 Burnside
C48 Calumet Heights
C49 Roseland
C50 Pullman
C51 South Deering
C52 East Side
C53 West Pullman
C54 Riverdale
C55 Hegewisch
C56 Garfield Ridge
C57 Archer Heights
C58 Brighton Park
C59 McKinley Park
C60 Bridgeport
C61 New City
C62 West Elsdon
C63 Gage Park
C64 Clearing
C65 West Lawn
C66 Chicago Lawn
C67 West Englewood
C68 Englewood
C69 Greater Grand Cross
C70 Ashburn
C71 Auburn Gresham
C72 Beverly
C73 Washington Heights
C74 Mount Greenwood
C75 Morgan Park
C76 O'Hare
C77 Edgewater

Cook County Department of Public Health, Epidemiology Unit
*Data Source: U.S. Census Bureau

Cook County Population Change 2000-2010*
Males

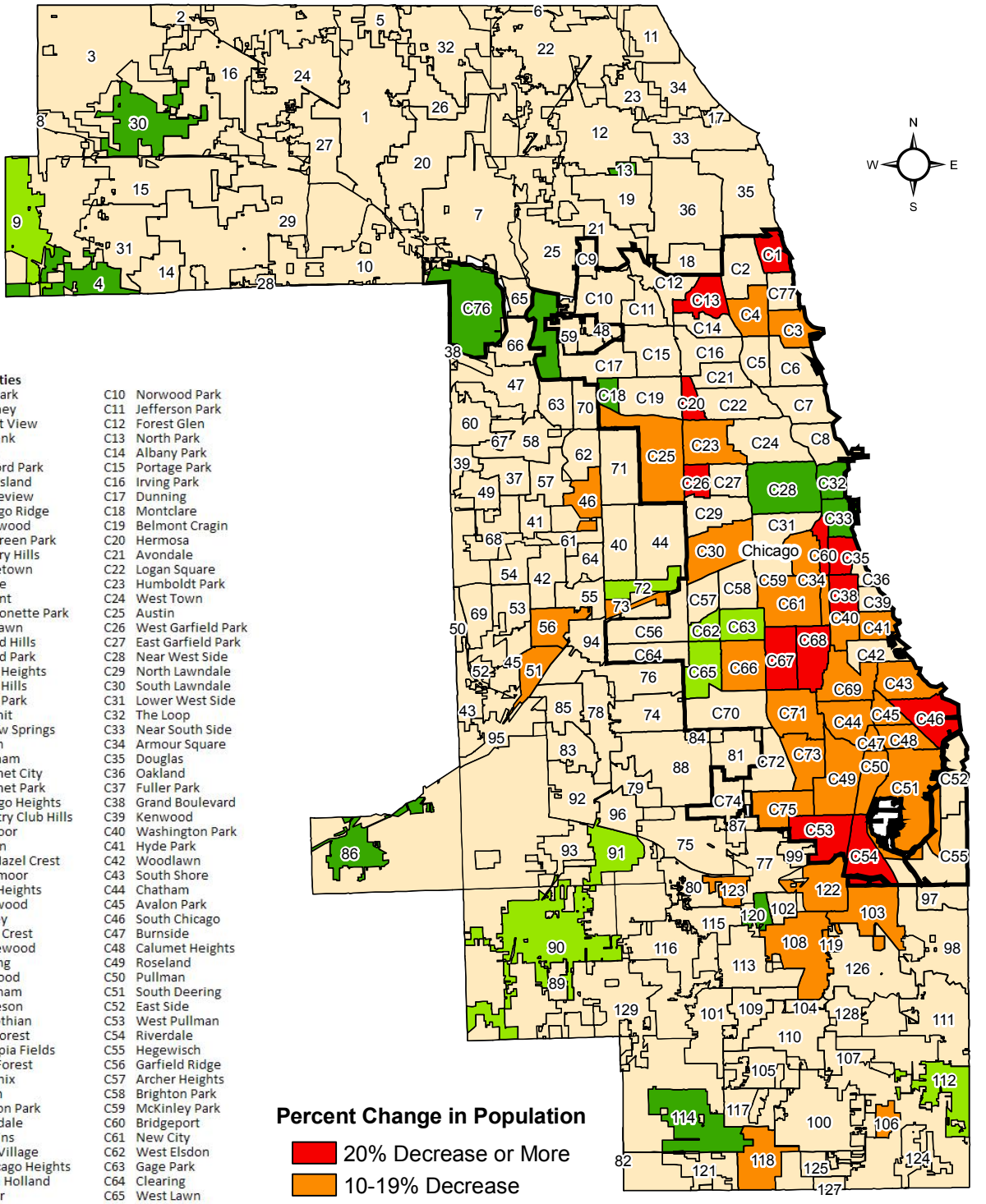

Suburban Cook County Municipalities

1	Arlington Heights	71	Oak Park	C10	Norwood Park
2	Barrington	72	Stickney	C11	Jefferson Park
3	Barrington Hills	73	Forest View	C12	Forest Glen
4	Bartlett	74	Burbank	C13	North Park
5	Buffalo Grove	75	Alsip	C14	Albany Park
6	Deerfield	76	Bedford Park	C15	Portage Park
7	Des Plaines	77	Blue Island	C16	Irving Park
9	Elgin	78	Bridgeview	C17	Dunning
10	Elk Grove Village	79	Chicago Ridge	C18	Montclare
11	Glencoe	80	Crestwood	C19	Belmont Cragin
12	Glenview	81	Evergreen Park	C20	Hermosa
13	Golf	83	Hickory Hills	C21	Avondale
14	Hanover Park	84	Hometown	C22	Logan Square
15	Hoffman Estates	85	Justice	C23	Humboldt Park
16	Inverness	86	Lemont	C24	West Town
17	Kenilworth	87	Merrionette Park	C25	Austin
18	Lincolnwood	88	Oak Lawn	C26	West Garfield Park
19	Morton Grove	89	Orland Hills	C27	East Garfield Park
20	Mt Prospect	90	Orland Park	C28	Near West Side
21	Niles	91	Palos Heights	C29	North Lawndale
22	Northbrook	92	Palos Hills	C30	South Lawndale
23	Northfield	93	Palos Park	C31	Lower West Side
24	Palatine	94	Summit	C32	The Loop
25	Park Ridge	95	Willow Springs	C33	Near South Side
26	Prospect Heights	96	Worth	C34	Armour Square
27	Rolling Meadows	97	Burnham	C35	Douglas
28	Roselle	98	Calumet City	C36	Oakland
29	Schaumburg	99	Calumet Park	C37	Fuller Park
30	South Barrington	100	Chicago Heights	C38	Grand Boulevard
31	Streamwood	101	Country Club Hills	C39	Kenwood
32	Wheeling	102	Dixmoor	C40	Washington Park
33	Wilmette	103	Dolton	C41	Hyde Park
34	Winnetka	104	East Hazel Crest	C42	Woodlawn
35	Evanston	105	Flossmoor	C43	South Shore
36	Skokie	106	Ford Heights	C44	Chatham
37	Bellwood	107	Glenwood	C45	Avalon Park
39	Berkeley	108	Harvey	C46	South Chicago
40	Berwyn	109	Hazel Crest	C47	Burnside
41	Broadview	110	Homewood	C48	Calumet Heights
42	Brookfield	111	Lansing	C49	Roseland
43	Burr Ridge	112	Lynwood	C50	Pullman
44	Cicero	113	Markham	C51	South Deering
45	Countryside	114	Matteson	C52	East Side
46	Forest Park	115	Midlothian	C53	West Pullman
47	Franklin Park	116	Oak Forest	C54	Riverdale
48	Harwood Heights	117	Olympia Fields	C55	Hegewisch
49	Hillside	118	Park Forest	C56	Garfield Ridge
50	Hinsdale	119	Phoenix	C57	Archer Heights
51	Hodgkins	120	Posen	C58	Brighton Park
52	Indian Head Park	121	Richton Park	C59	McKinley Park
53	Lagrange	122	Riverdale	C60	Bridgeport
54	Lagrange Park	123	Robbins	C61	New City
55	Lyons	124	Sauk Village	C62	West Elsdon
56	Mccook	125	S Chicago Heights	C63	Gage Park
57	Maywood	126	South Holland	C64	Clearing
58	Melrose Park	127	Steger	C65	West Lawn
59	Norridge	128	Thornton	C66	Chicago Lawn
60	Northlake	129	Tinley Park	C67	West Englewood
61	North Riverside	**Chicago Community Areas**		C68	Englewood
62	River Forest	C1	Rogers Park	C69	Greater Grand Cross
63	River Grove	C2	West Ridge	C70	Ashburn
64	Riverside	C3	Uptown	C71	Auburn Gresham
65	Rosemont	C4	Lincoln Square	C72	Beverly
66	Schiller Park	C5	North Center	C73	Washington Heights
67	Stone Park	C6	Lakeview	C74	Mount Greenwood
68	Westchester	C7	Lincoln Park	C75	Morgan Park
69	Western Springs	C8	Near North Side	C76	O'Hare
70	Elmwood Park	C9	Edison Park	C77	Edgewater

Cook County Department of Public Health, Epidemiology Unit
*Data Source: U.S. Census Bureau

Cook County: Percent of Total Population - 2010*
Males: < 18 Years

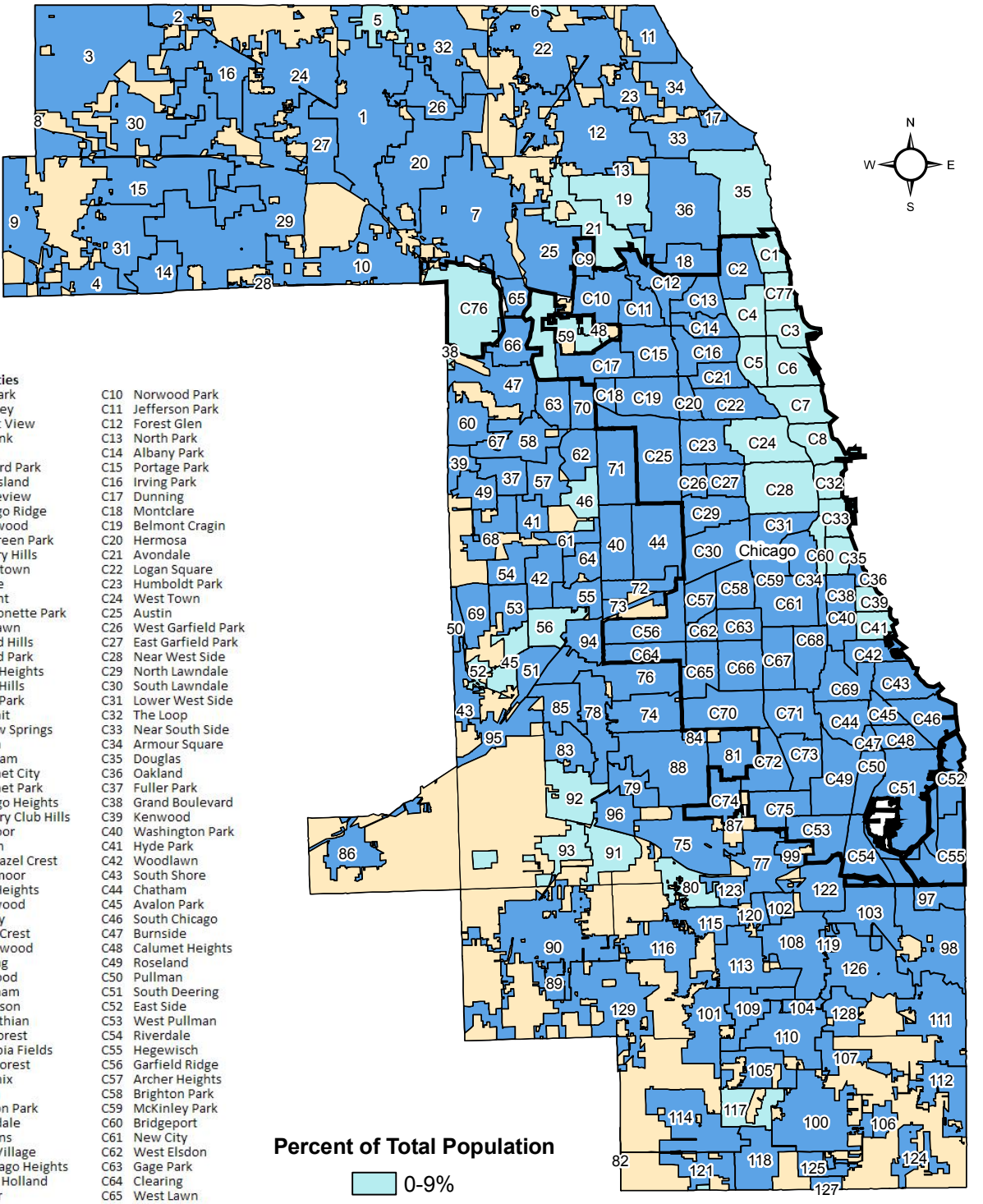

Suburban Cook County Municipalities

1	Arlington Heights	71	Oak Park	C10	Norwood Park
2	Barrington	72	Stickney	C11	Jefferson Park
3	Barrington Hills	73	Forest View	C12	Forest Glen
4	Bartlett	74	Burbank	C13	North Park
5	Buffalo Grove	75	Alsip	C14	Albany Park
6	Deerfield	76	Bedford Park	C15	Portage Park
7	Des Plaines	77	Blue Island	C16	Irving Park
9	Elgin	78	Bridgeview	C17	Dunning
10	Elk Grove Village	79	Chicago Ridge	C18	Montclare
11	Glencoe	80	Crestwood	C19	Belmont Cragin
12	Glenview	81	Evergreen Park	C20	Hermosa
13	Golf	83	Hickory Hills	C21	Avondale
14	Hanover Park	84	Hometown	C22	Logan Square
15	Hoffman Estates	85	Justice	C23	Humboldt Park
16	Inverness	86	Lemont	C24	West Town
17	Kenilworth	87	Merrionette Park	C25	Austin
18	Lincolnwood	88	Oak Lawn	C26	West Garfield Park
19	Morton Grove	89	Orland Hills	C27	East Garfield Park
20	Mt Prospect	90	Orland Park	C28	Near West Side
21	Niles	91	Palos Heights	C29	North Lawndale
22	Northbrook	92	Palos Hills	C30	South Lawndale
23	Northfield	93	Palos Park	C31	Lower West Side
24	Palatine	94	Summit	C32	The Loop
25	Park Ridge	95	Willow Springs	C33	Near South Side
26	Prospect Heights	96	Worth	C34	Armour Square
27	Rolling Meadows	97	Burnham	C35	Douglas
28	Roselle	98	Calumet City	C36	Oakland
29	Schaumburg	99	Calumet Park	C37	Fuller Park
30	South Barrington	100	Chicago Heights	C38	Grand Boulevard
31	Streamwood	101	Country Club Hills	C39	Kenwood
32	Wheeling	102	Dixmoor	C40	Washington Park
33	Wilmette	103	Dolton	C41	Hyde Park
34	Winnetka	104	East Hazel Crest	C42	Woodlawn
35	Evanston	105	Flossmoor	C43	South Shore
36	Skokie	106	Ford Heights	C44	Chatham
37	Bellwood	107	Glenwood	C45	Avalon Park
39	Berkeley	108	Harvey	C46	South Chicago
40	Berwyn	109	Hazel Crest	C47	Burnside
41	Broadview	110	Homewood	C48	Calumet Heights
42	Brookfield	111	Lansing	C49	Roseland
43	Burr Ridge	112	Lynwood	C50	Pullman
44	Cicero	113	Markham	C51	South Deering
45	Countryside	114	Matteson	C52	East Side
46	Forest Park	115	Midlothian	C53	West Pullman
47	Franklin Park	116	Oak Forest	C54	Riverdale
48	Harwood Heights	117	Olympia Fields	C55	Hegewisch
49	Hillside	118	Park Forest	C56	Garfield Ridge
50	Hinsdale	119	Phoenix	C57	Archer Heights
51	Hodgkins	120	Posen	C58	Brighton Park
52	Indian Head Park	121	Richton Park	C59	McKinley Park
53	Lagrange	122	Riverdale	C60	Bridgeport
54	Lagrange Park	123	Robbins	C61	New City
55	Lyons	124	Sauk Village	C62	West Elsdon
56	Mccook	125	S Chicago Heights	C63	Gage Park
57	Maywood	126	South Holland	C64	Clearing
58	Melrose Park	127	Steger	C65	West Lawn
59	Norridge	128	Thornton	C66	Chicago Lawn
60	Northlake	129	Tinley Park	C67	West Englewood
61	North Riverside	**Chicago Community Areas**		C68	Englewood
62	River Forest	C1	Rogers Park	C69	Greater Grand Cross
63	River Grove	C2	West Ridge	C70	Ashburn
64	Riverside	C3	Uptown	C71	Auburn Gresham
65	Rosemont	C4	Lincoln Square	C72	Beverly
66	Schiller Park	C5	North Center	C73	Washington Heights
67	Stone Park	C6	Lakeview	C74	Mount Greenwood
68	Westchester	C7	Lincoln Park	C75	Morgan Park
69	Western Springs	C8	Near North Side	C76	O'Hare
70	Elmwood Park	C9	Edison Park	C77	Edgewater

Cook County Department of Public Health, Epidemiology Unit
*Data Source: U.S. Census Bureau

Cook County Population Change 2000-2010*
Males: <18 years

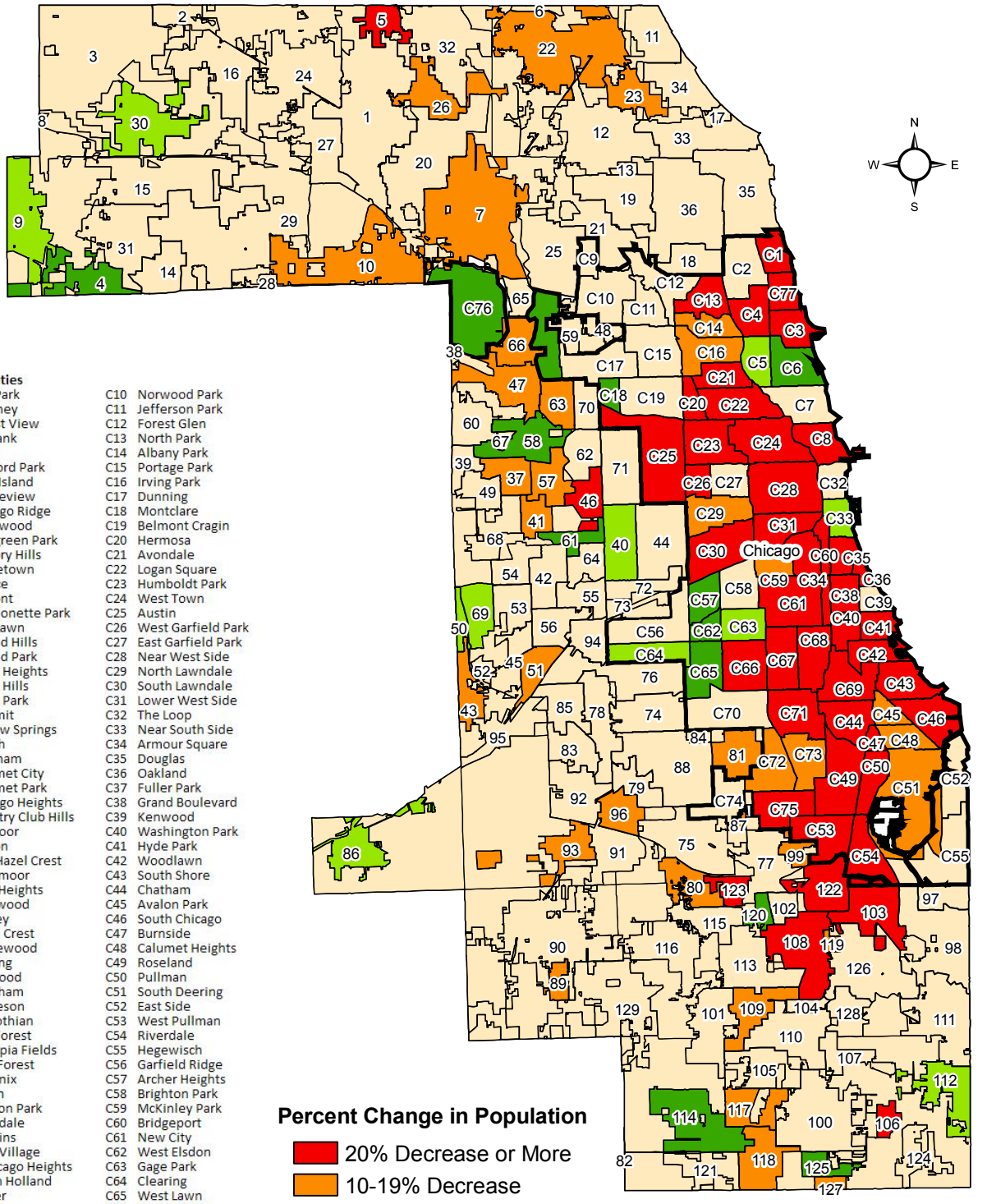

Suburban Cook County Municipalities

1	Arlington Heights	71	Oak Park	C10	Norwood Park
2	Barrington	72	Stickney	C11	Jefferson Park
3	Barrington Hills	73	Forest View	C12	Forest Glen
4	Bartlett	74	Burbank	C13	North Park
5	Buffalo Grove	75	Alsip	C14	Albany Park
6	Deerfield	76	Bedford Park	C15	Portage Park
7	Des Plaines	77	Blue Island	C16	Irving Park
9	Elgin	78	Bridgeview	C17	Dunning
10	Elk Grove Village	79	Chicago Ridge	C18	Montclare
11	Glencoe	80	Crestwood	C19	Belmont Cragin
12	Glenview	81	Evergreen Park	C20	Hermosa
13	Golf	83	Hickory Hills	C21	Avondale
14	Hanover Park	84	Hometown	C22	Logan Square
15	Hoffman Estates	85	Justice	C23	Humboldt Park
16	Inverness	86	Lemont	C24	West Town
17	Kenilworth	87	Merrionette Park	C25	Austin
18	Lincolnwood	88	Oak Lawn	C26	West Garfield Park
19	Morton Grove	89	Orland Hills	C27	East Garfield Park
20	Mt Prospect	90	Orland Park	C28	Near West Side
21	Niles	91	Palos Heights	C29	North Lawndale
22	Northbrook	92	Palos Hills	C30	South Lawndale
23	Northfield	93	Palos Park	C31	Lower West Side
24	Palatine	94	Summit	C32	The Loop
25	Park Ridge	95	Willow Springs	C33	Near South Side
26	Prospect Heights	96	Worth	C34	Armour Square
27	Rolling Meadows	97	Burnham	C35	Douglas
28	Roselle	98	Calumet City	C36	Oakland
29	Schaumburg	99	Calumet Park	C37	Fuller Park
30	South Barrington	100	Chicago Heights	C38	Grand Boulevard
31	Streamwood	101	Country Club Hills	C39	Kenwood
32	Wheeling	102	Dixmoor	C40	Washington Park
33	Wilmette	103	Dolton	C41	Hyde Park
34	Winnetka	104	East Hazel Crest	C42	Woodlawn
35	Evanston	105	Flossmoor	C43	South Shore
36	Skokie	106	Ford Heights	C44	Chatham
37	Bellwood	107	Glenwood	C45	Avalon Park
39	Berkeley	108	Harvey	C46	South Chicago
40	Berwyn	109	Hazel Crest	C47	Burnside
41	Broadview	110	Homewood	C48	Calumet Heights
42	Brookfield	111	Lansing	C49	Roseland
43	Burr Ridge	112	Lynwood	C50	Pullman
44	Cicero	113	Markham	C51	South Deering
45	Countryside	114	Matteson	C52	East Side
46	Forest Park	115	Midlothian	C53	West Pullman
47	Franklin Park	116	Oak Forest	C54	Riverdale
48	Harwood Heights	117	Olympia Fields	C55	Hegewisch
49	Hillside	118	Park Forest	C56	Garfield Ridge
50	Hinsdale	119	Phoenix	C57	Archer Heights
51	Hodgkins	120	Posen	C58	Brighton Park
52	Indian Head Park	121	Richton Park	C59	McKinley Park
53	Lagrange	122	Riverdale	C60	Bridgeport
54	Lagrange Park	123	Robbins	C61	New City
55	Lyons	124	Sauk Village	C62	West Elsdon
56	Mccook	125	S Chicago Heights	C63	Gage Park
57	Maywood	126	South Holland	C64	Clearing
58	Melrose Park	127	Steger	C65	West Lawn
59	Norridge	128	Thornton	C66	Chicago Lawn
60	Northlake	129	Tinley Park	C67	West Englewood
61	North Riverside	**Chicago Community Areas**		C68	Englewood
62	River Forest	C1	Rogers Park	C69	Greater Grand Cross
63	River Grove	C2	West Ridge	C70	Ashburn
64	Riverside	C3	Uptown	C71	Auburn Gresham
65	Rosemont	C4	Lincoln Square	C72	Beverly
66	Schiller Park	C5	North Center	C73	Washington Heights
67	Stone Park	C6	Lakeview	C74	Mount Greenwood
68	Westchester	C7	Lincoln Park	C75	Morgan Park
69	Western Springs	C8	Near North Side	C76	O'Hare
70	Elmwood Park	C9	Edison Park	C77	Edgewater

Cook County Department of Public Health, Epidemiology Unit
*Data Source: U.S. Census Bureau

Cook County: Percent of Total Population - 2010*
Males: 18-64 Years

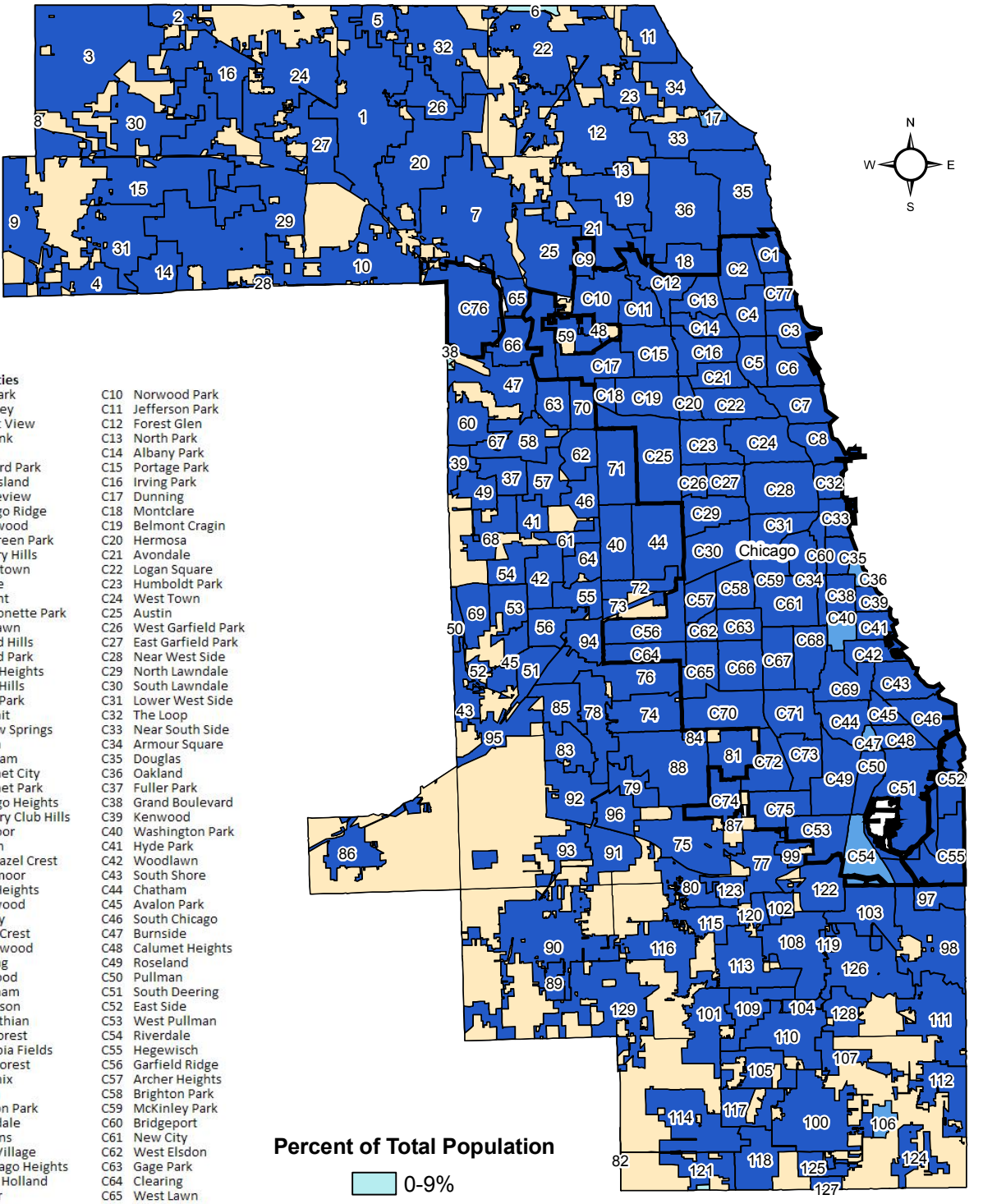

Suburban Cook County Municipalities

1	Arlington Heights	71	Oak Park	C10	Norwood Park
2	Barrington	72	Stickney	C11	Jefferson Park
3	Barrington Hills	73	Forest View	C12	Forest Glen
4	Bartlett	74	Burbank	C13	North Park
5	Buffalo Grove	75	Alsip	C14	Albany Park
6	Deerfield	76	Bedford Park	C15	Portage Park
7	Des Plaines	77	Blue Island	C16	Irving Park
9	Elgin	78	Bridgeview	C17	Dunning
10	Elk Grove Village	79	Chicago Ridge	C18	Montclare
11	Glencoe	80	Crestwood	C19	Belmont Cragin
12	Glenview	81	Evergreen Park	C20	Hermosa
13	Golf	83	Hickory Hills	C21	Avondale
14	Hanover Park	84	Hometown	C22	Logan Square
15	Hoffman Estates	85	Justice	C23	Humboldt Park
16	Inverness	86	Lemont	C24	West Town
17	Kenilworth	87	Merrionette Park	C25	Austin
18	Lincolnwood	88	Oak Lawn	C26	West Garfield Park
19	Morton Grove	89	Orland Hills	C27	East Garfield Park
20	Mt Prospect	90	Orland Park	C28	Near West Side
21	Niles	91	Palos Heights	C29	North Lawndale
22	Northbrook	92	Palos Hills	C30	South Lawndale
23	Northfield	93	Palos Park	C31	Lower West Side
24	Palatine	94	Summit	C32	The Loop
25	Park Ridge	95	Willow Springs	C33	Near South Side
26	Prospect Heights	96	Worth	C34	Armour Square
27	Rolling Meadows	97	Burnham	C35	Douglas
28	Roselle	98	Calumet City	C36	Oakland
29	Schaumburg	99	Calumet Park	C37	Fuller Park
30	South Barrington	100	Chicago Heights	C38	Grand Boulevard
31	Streamwood	101	Country Club Hills	C39	Kenwood
32	Wheeling	102	Dixmoor	C40	Washington Park
33	Wilmette	103	Dolton	C41	Hyde Park
34	Winnetka	104	East Hazel Crest	C42	Woodlawn
35	Evanston	105	Flossmoor	C43	South Shore
36	Skokie	106	Ford Heights	C44	Chatham
37	Bellwood	107	Glenwood	C45	Avalon Park
39	Berkeley	108	Harvey	C46	South Chicago
40	Berwyn	109	Hazel Crest	C47	Burnside
41	Broadview	110	Homewood	C48	Calumet Heights
42	Brookfield	111	Lansing	C49	Roseland
43	Burr Ridge	112	Lynwood	C50	Pullman
44	Cicero	113	Markham	C51	South Deering
45	Countryside	114	Matteson	C52	East Side
46	Forest Park	115	Midlothian	C53	West Pullman
47	Franklin Park	116	Oak Forest	C54	Riverdale
48	Harwood Heights	117	Olympia Fields	C55	Hegewisch
49	Hillside	118	Park Forest	C56	Garfield Ridge
50	Hinsdale	119	Phoenix	C57	Archer Heights
51	Hodgkins	120	Posen	C58	Brighton Park
52	Indian Head Park	121	Richton Park	C59	McKinley Park
53	Lagrange	122	Riverdale	C60	Bridgeport
54	Lagrange Park	123	Robbins	C61	New City
55	Lyons	124	Sauk Village	C62	West Elsdon
56	Mccook	125	S Chicago Heights	C63	Gage Park
57	Maywood	126	South Holland	C64	Clearing
58	Melrose Park	127	Steger	C65	West Lawn
59	Norridge	128	Thornton	C66	Chicago Lawn
60	Northlake	129	Tinley Park	C67	West Englewood
61	North Riverside	**Chicago Community Areas**		C68	Englewood
62	River Forest	C1	Rogers Park	C69	Greater Grand Cross
63	River Grove	C2	West Ridge	C70	Ashburn
64	Riverside	C3	Uptown	C71	Auburn Gresham
65	Rosemont	C4	Lincoln Square	C72	Beverly
66	Schiller Park	C5	North Center	C73	Washington Heights
67	Stone Park	C6	Lakeview	C74	Mount Greenwood
68	Westchester	C7	Lincoln Park	C75	Morgan Park
69	Western Springs	C8	Near North Side	C76	O'Hare
70	Elmwood Park	C9	Edison Park	C77	Edgewater

Cook County Department of Public Health, Epidemiology Unit
*Data Source: U.S. Census Bureau

Cook County Population Change 2000-2010*
Males: 18-64 years

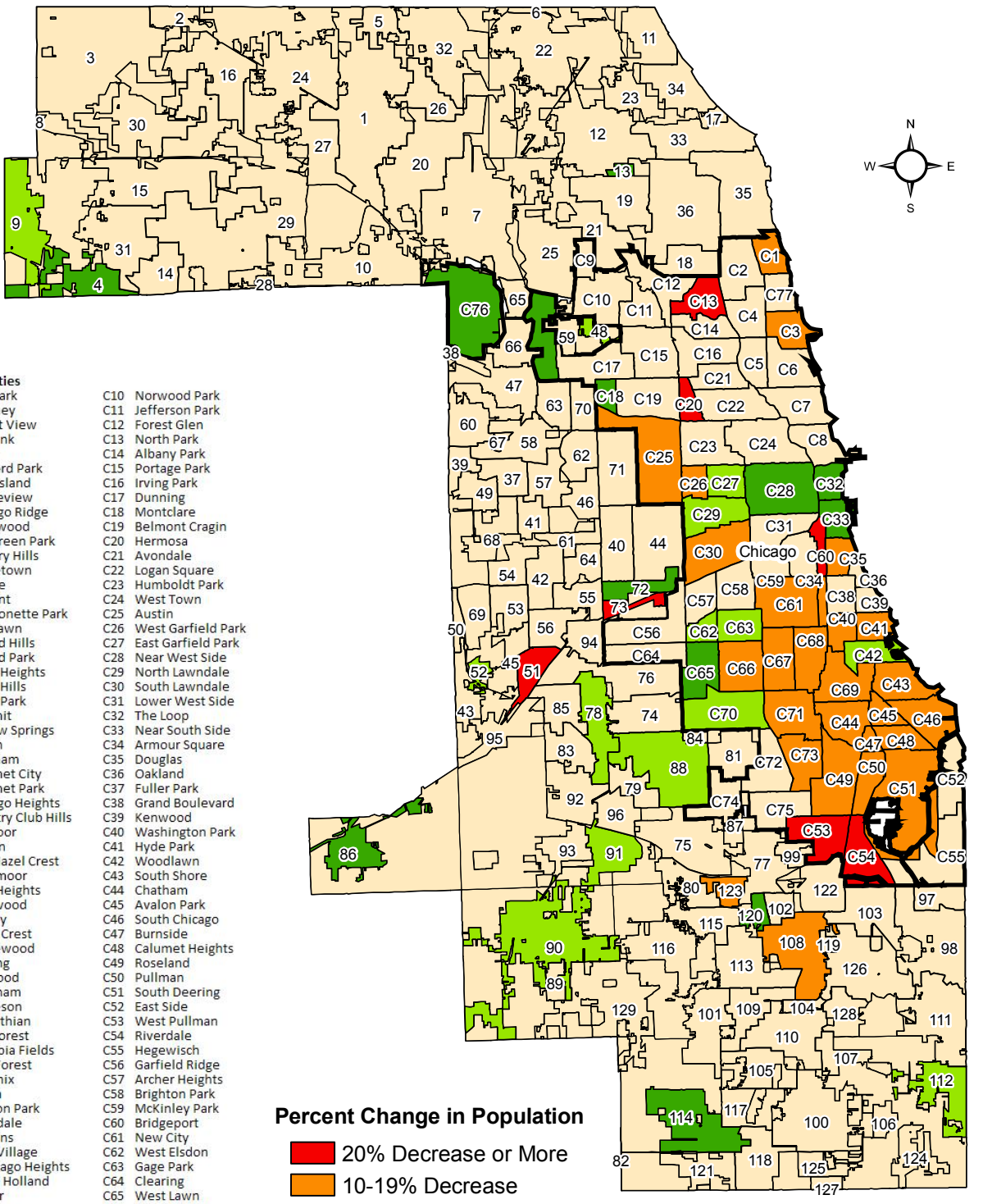

Suburban Cook County Municipalities

1	Arlington Heights	71	Oak Park	C10	Norwood Park
2	Barrington	72	Stickney	C11	Jefferson Park
3	Barrington Hills	73	Forest View	C12	Forest Glen
4	Bartlett	74	Burbank	C13	North Park
5	Buffalo Grove	75	Alsip	C14	Albany Park
6	Deerfield	76	Bedford Park	C15	Portage Park
7	Des Plaines	77	Blue Island	C16	Irving Park
9	Elgin	78	Bridgeview	C17	Dunning
10	Elk Grove Village	79	Chicago Ridge	C18	Montclare
11	Glencoe	80	Crestwood	C19	Belmont Cragin
12	Glenview	81	Evergreen Park	C20	Hermosa
13	Golf	83	Hickory Hills	C21	Avondale
14	Hanover Park	84	Hometown	C22	Logan Square
15	Hoffman Estates	85	Justice	C23	Humboldt Park
16	Inverness	86	Lemont	C24	West Town
17	Kenilworth	87	Merrionette Park	C25	Austin
18	Lincolnwood	88	Oak Lawn	C26	West Garfield Park
19	Morton Grove	89	Orland Hills	C27	East Garfield Park
20	Mt Prospect	90	Orland Park	C28	Near West Side
21	Niles	91	Palos Heights	C29	North Lawndale
22	Northbrook	92	Palos Hills	C30	South Lawndale
23	Northfield	93	Palos Park	C31	Lower West Side
24	Palatine	94	Summit	C32	The Loop
25	Park Ridge	95	Willow Springs	C33	Near South Side
26	Prospect Heights	96	Worth	C34	Armour Square
27	Rolling Meadows	97	Burnham	C35	Douglas
28	Roselle	98	Calumet City	C36	Oakland
29	Schaumburg	99	Calumet Park	C37	Fuller Park
30	South Barrington	100	Chicago Heights	C38	Grand Boulevard
31	Streamwood	101	Country Club Hills	C39	Kenwood
32	Wheeling	102	Dixmoor	C40	Washington Park
33	Wilmette	103	Dolton	C41	Hyde Park
34	Winnetka	104	East Hazel Crest	C42	Woodlawn
35	Evanston	105	Flossmoor	C43	South Shore
36	Skokie	106	Ford Heights	C44	Chatham
37	Bellwood	107	Glenwood	C45	Avalon Park
39	Berkeley	108	Harvey	C46	South Chicago
40	Berwyn	109	Hazel Crest	C47	Burnside
41	Broadview	110	Homewood	C48	Calumet Heights
42	Brookfield	111	Lansing	C49	Roseland
43	Burr Ridge	112	Lynwood	C50	Pullman
44	Cicero	113	Markham	C51	South Deering
45	Countryside	114	Matteson	C52	East Side
46	Forest Park	115	Midlothian	C53	West Pullman
47	Franklin Park	116	Oak Forest	C54	Riverdale
48	Harwood Heights	117	Olympia Fields	C55	Hegewisch
49	Hillside	118	Park Forest	C56	Garfield Ridge
50	Hinsdale	119	Phoenix	C57	Archer Heights
51	Hodgkins	120	Posen	C58	Brighton Park
52	Indian Head Park	121	Richton Park	C59	McKinley Park
53	Lagrange	122	Riverdale	C60	Bridgeport
54	Lagrange Park	123	Robbins	C61	New City
55	Lyons	124	Sauk Village	C62	West Elsdon
56	Mccook	125	S Chicago Heights	C63	Gage Park
57	Maywood	126	South Holland	C64	Clearing
58	Melrose Park	127	Steger	C65	West Lawn
59	Norridge	128	Thornton	C66	Chicago Lawn
60	Northlake	129	Tinley Park	C67	West Englewood
61	North Riverside	**Chicago Community Areas**		C68	Englewood
62	River Forest	C1	Rogers Park	C69	Greater Grand Cross
63	River Grove	C2	West Ridge	C70	Ashburn
64	Riverside	C3	Uptown	C71	Auburn Gresham
65	Rosemont	C4	Lincoln Square	C72	Beverly
66	Schiller Park	C5	North Center	C73	Washington Heights
67	Stone Park	C6	Lakeview	C74	Mount Greenwood
68	Westchester	C7	Lincoln Park	C75	Morgan Park
69	Western Springs	C8	Near North Side	C76	O'Hare
70	Elmwood Park	C9	Edison Park	C77	Edgewater

Cook County Department of Public Health, Epidemiology Unit
*Data Source: U.S. Census Bureau

Cook County: Percent of Total Population - 2010*
Males: 65+ Years

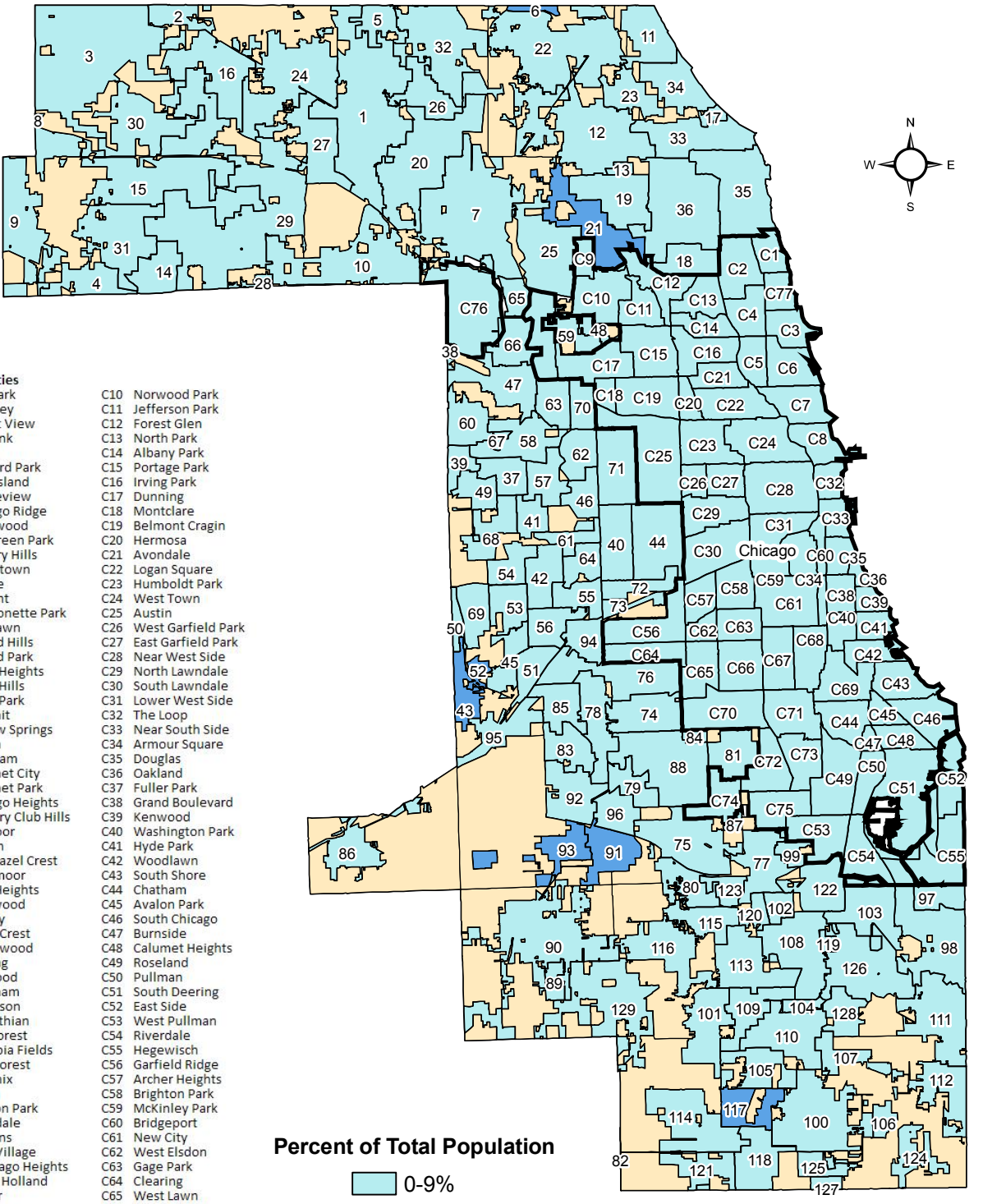

Suburban Cook County Municipalities

1	Arlington Heights	71	Oak Park	C10	Norwood Park
2	Barrington	72	Stickney	C11	Jefferson Park
3	Barrington Hills	73	Forest View	C12	Forest Glen
4	Bartlett	74	Burbank	C13	North Park
5	Buffalo Grove	75	Alsip	C14	Albany Park
6	Deerfield	76	Bedford Park	C15	Portage Park
7	Des Plaines	77	Blue Island	C16	Irving Park
9	Elgin	78	Bridgeview	C17	Dunning
10	Elk Grove Village	79	Chicago Ridge	C18	Montclare
11	Glencoe	80	Crestwood	C19	Belmont Cragin
12	Glenview	81	Evergreen Park	C20	Hermosa
13	Golf	83	Hickory Hills	C21	Avondale
14	Hanover Park	84	Hometown	C22	Logan Square
15	Hoffman Estates	85	Justice	C23	Humboldt Park
16	Inverness	86	Lemont	C24	West Town
17	Kenilworth	87	Merrionette Park	C25	Austin
18	Lincolnwood	88	Oak Lawn	C26	West Garfield Park
19	Morton Grove	89	Orland Hills	C27	East Garfield Park
20	Mt Prospect	90	Orland Park	C28	Near West Side
21	Niles	91	Palos Heights	C29	North Lawndale
22	Northbrook	92	Palos Hills	C30	South Lawndale
23	Northfield	93	Palos Park	C31	Lower West Side
24	Palatine	94	Summit	C32	The Loop
25	Park Ridge	95	Willow Springs	C33	Near South Side
26	Prospect Heights	96	Worth	C34	Armour Square
27	Rolling Meadows	97	Burnham	C35	Douglas
28	Roselle	98	Calumet City	C36	Oakland
29	Schaumburg	99	Calumet Park	C37	Fuller Park
30	South Barrington	100	Chicago Heights	C38	Grand Boulevard
31	Streamwood	101	Country Club Hills	C39	Kenwood
32	Wheeling	102	Dixmoor	C40	Washington Park
33	Wilmette	103	Dolton	C41	Hyde Park
34	Winnetka	104	East Hazel Crest	C42	Woodlawn
35	Evanston	105	Flossmoor	C43	South Shore
36	Skokie	106	Ford Heights	C44	Chatham
37	Bellwood	107	Glenwood	C45	Avalon Park
39	Berkeley	108	Harvey	C46	South Chicago
40	Berwyn	109	Hazel Crest	C47	Burnside
41	Broadview	110	Homewood	C48	Calumet Heights
42	Brookfield	111	Lansing	C49	Roseland
43	Burr Ridge	112	Lynwood	C50	Pullman
44	Cicero	113	Markham	C51	South Deering
45	Countryside	114	Matteson	C52	East Side
46	Forest Park	115	Midlothian	C53	West Pullman
47	Franklin Park	116	Oak Forest	C54	Riverdale
48	Harwood Heights	117	Olympia Fields	C55	Hegewisch
49	Hillside	118	Park Forest	C56	Garfield Ridge
50	Hinsdale	119	Phoenix	C57	Archer Heights
51	Hodgkins	120	Posen	C58	Brighton Park
52	Indian Head Park	121	Richton Park	C59	McKinley Park
53	Lagrange	122	Riverdale	C60	Bridgeport
54	Lagrange Park	123	Robbins	C61	New City
55	Lyons	124	Sauk Village	C62	West Elsdon
56	Mccook	125	S Chicago Heights	C63	Gage Park
57	Maywood	126	South Holland	C64	Clearing
58	Melrose Park	127	Steger	C65	West Lawn
59	Norridge	128	Thornton	C66	Chicago Lawn
60	Northlake	129	Tinley Park	C67	West Englewood
61	North Riverside	**Chicago Community Areas**		C68	Englewood
62	River Forest	C1	Rogers Park	C69	Greater Grand Cross
63	River Grove	C2	West Ridge	C70	Ashburn
64	Riverside	C3	Uptown	C71	Auburn Gresham
65	Rosemont	C4	Lincoln Square	C72	Beverly
66	Schiller Park	C5	North Center	C73	Washington Heights
67	Stone Park	C6	Lakeview	C74	Mount Greenwood
68	Westchester	C7	Lincoln Park	C75	Morgan Park
69	Western Springs	C8	Near North Side	C76	O'Hare
70	Elmwood Park	C9	Edison Park	C77	Edgewater

Cook County Department of Public Health, Epidemiology Unit
*Data Source: U.S. Census Bureau

Cook County Population Change 2000-2010*
Males: 65+ years

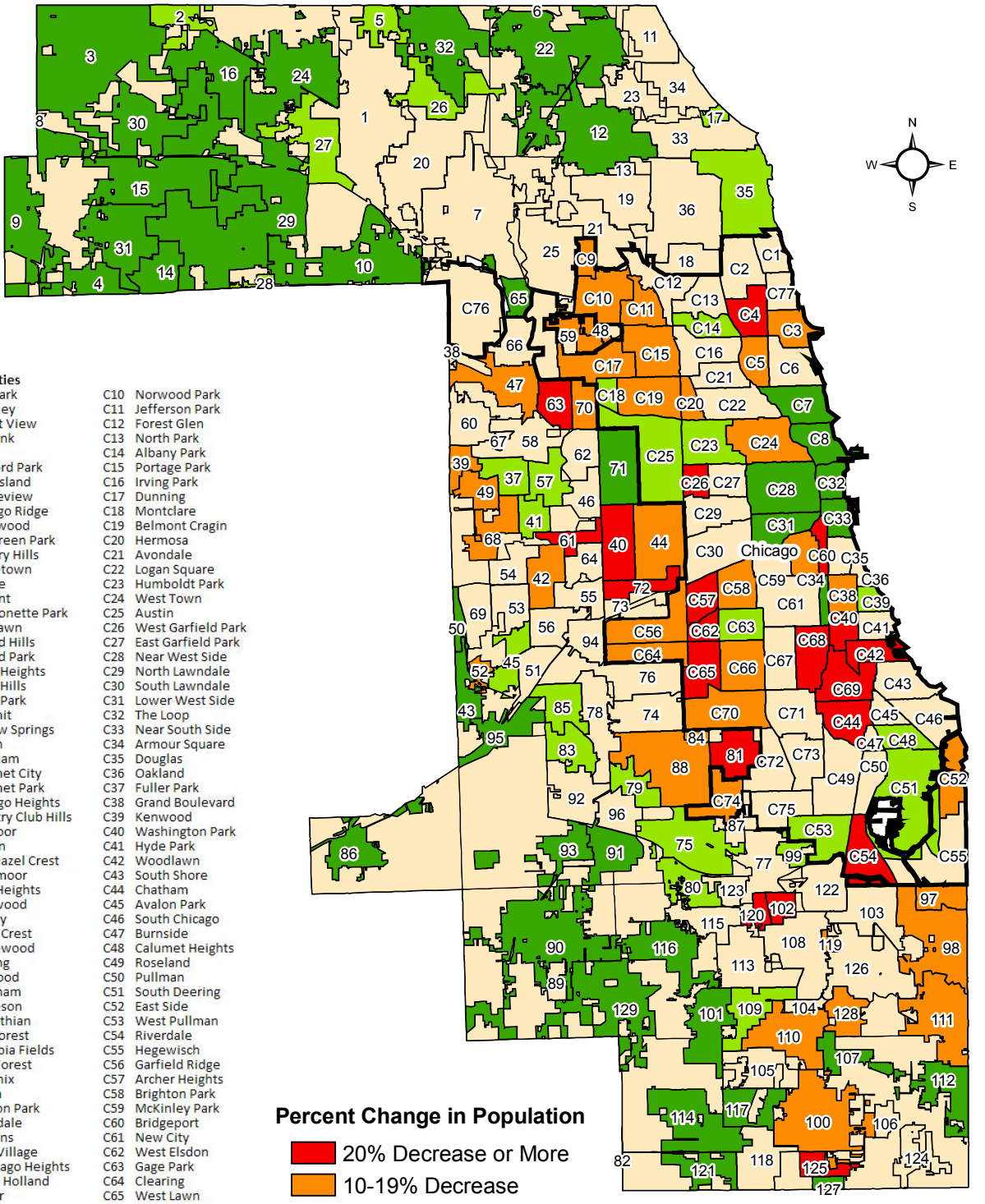

Suburban Cook County Municipalities

1 Arlington Heights
2 Barrington
3 Barrington Hills
4 Bartlett
5 Buffalo Grove
6 Deerfield
7 Des Plaines
9 Elgin
10 Elk Grove Village
11 Glencoe
12 Glenview
13 Golf
14 Hanover Park
15 Hoffman Estates
16 Inverness
17 Kenilworth
18 Lincolnwood
19 Morton Grove
20 Mt Prospect
21 Niles
22 Northbrook
23 Northfield
24 Palatine
25 Park Ridge
26 Prospect Heights
27 Rolling Meadows
28 Roselle
29 Schaumburg
30 South Barrington
31 Streamwood
32 Wheeling
33 Wilmette
34 Winnetka
35 Evanston
36 Skokie
37 Bellwood
39 Berkeley
40 Berwyn
41 Broadview
42 Brookfield
43 Burr Ridge
44 Cicero
45 Countryside
46 Forest Park
47 Franklin Park
48 Harwood Heights
49 Hillside
50 Hinsdale
51 Hodgkins
52 Indian Head Park
53 Lagrange
54 Lagrange Park
55 Lyons
56 Mccook
57 Maywood
58 Melrose Park
59 Norridge
60 Northlake
61 North Riverside
62 River Forest
63 River Grove
64 Riverside
65 Rosemont
66 Schiller Park
67 Stone Park
68 Westchester
69 Western Springs
70 Elmwood Park
71 Oak Park
72 Stickney
73 Forest View
74 Burbank
75 Alsip
76 Bedford Park
77 Blue Island
78 Bridgeview
79 Chicago Ridge
80 Crestwood
81 Evergreen Park
83 Hickory Hills
84 Hometown
85 Justice
86 Lemont
87 Merrionette Park
88 Oak Lawn
89 Orland Hills
90 Orland Park
91 Palos Heights
92 Palos Hills
93 Palos Park
94 Summit
95 Willow Springs
96 Worth
97 Burnham
98 Calumet City
99 Calumet Park
100 Chicago Heights
101 Country Club Hills
102 Dixmoor
103 Dolton
104 East Hazel Crest
105 Flossmoor
106 Ford Heights
107 Glenwood
108 Harvey
109 Hazel Crest
110 Homewood
111 Lansing
112 Lynwood
113 Markham
114 Matteson
115 Midlothian
116 Oak Forest
117 Olympia Fields
118 Park Forest
119 Phoenix
120 Posen
121 Richton Park
122 Riverdale
123 Robbins
124 Sauk Village
125 S Chicago Heights
126 South Holland
127 Steger
128 Thornton
129 Tinley Park

Chicago Community Areas

C1 Rogers Park
C2 West Ridge
C3 Uptown
C4 Lincoln Square
C5 North Center
C6 Lakeview
C7 Lincoln Park
C8 Near North Side
C9 Edison Park
C10 Norwood Park
C11 Jefferson Park
C12 Forest Glen
C13 North Park
C14 Albany Park
C15 Portage Park
C16 Irving Park
C17 Dunning
C18 Montclare
C19 Belmont Cragin
C20 Hermosa
C21 Avondale
C22 Logan Square
C23 Humboldt Park
C24 West Town
C25 Austin
C26 West Garfield Park
C27 East Garfield Park
C28 Near West Side
C29 North Lawndale
C30 South Lawndale
C31 Lower West Side
C32 The Loop
C33 Near South Side
C34 Armour Square
C35 Douglas
C36 Oakland
C37 Fuller Park
C38 Grand Boulevard
C39 Kenwood
C40 Washington Park
C41 Hyde Park
C42 Woodlawn
C43 South Shore
C44 Chatham
C45 Avalon Park
C46 South Chicago
C47 Burnside
C48 Calumet Heights
C49 Roseland
C50 Pullman
C51 South Deering
C52 East Side
C53 West Pullman
C54 Riverdale
C55 Hegewisch
C56 Garfield Ridge
C57 Archer Heights
C58 Brighton Park
C59 McKinley Park
C60 Bridgeport
C61 New City
C62 West Elsdon
C63 Gage Park
C64 Clearing
C65 West Lawn
C66 Chicago Lawn
C67 West Englewood
C68 Englewood
C69 Greater Grand Cross
C70 Ashburn
C71 Auburn Gresham
C72 Beverly
C73 Washington Heights
C74 Mount Greenwood
C75 Morgan Park
C76 O'Hare
C77 Edgewater

Cook County Department of Public Health, Epidemiology Unit
*Data Source: U.S. Census Bureau

Cook County Demographic Profile 2000 - 2010
Data Dictionary

Total Population

T2000	Year 2000 Total Population
T2010	Year 2010 Total Population
TChg	Change in Total Population between 2000 and 2010
TPerChg	Percent Change in Total Population between 2000 and 2010
TU18_00	Year 2000 Total Population Under 18 Years of Age
TU18Per_00	Year 2000 Percent of Total Population that is Under 18 Years of Age
TU18_10	Year 2010 Total Population Under 18 Years of Age
TU18Per_10	Year 2010 Percent of Total Population that is Under 18 Years of Age
TU18Chg	Change in Total Population Under 18 Years of Age between 2000 and 2010
TU18PerChg	Percent Change in Total Population Under 18 Years of Age between 2000 and 2010
T18_64_00	Year 2000 Total Population 18-64 Years of Age
T18_64Per_00	Year 2000 Percent of Total Population that is 18 to 64
T18_64_10	Year 2010 Total Population 18-64 Years of Age
T18_64Per_10	Year 2010 Percent of Total Population that is 18 to 64
T18_64Chg	Change in Total Population 18-64 Years of Age between 2000 and 2010
T18_64PerChg	Percent Change in Total Population 18-64 Years of Age between 2000 and 2010
T65Ov_00	Year 2000 Total Population 65 and Over
T65OvPer_00	Year 2000 Percent of Total Population that is 65 and Over
T65Ov_10	Year 2010 Total Population 65 and Over
T65OvPer_10	Year 2010 Percent of Total Population that is 65 and Over
T65OvChg	Change in Total Population 65 and Over between 2000 and 2010
T65OvPerChg	Percent Change in Total Population 65 and Over between 2000 and 2010
TMU18_00	Year 2000 Total Male Population Under 18 Years of Age
TMU18Per_00	Year 2000 Percent of Total Population that is Male, and Under 18 Years of Age
TMU18_10	Year 2010 Total Male Population Under 18 Years of Age
TMU18Per_10	Year 2010 Percent of Total Population that is Male, and Under 18 Years of Age
TMU18Chg	Change in Total Male Population Under 18 Years of Age between 2000 and 2010
TMU18PerChg	Percent Change in Total Male Population Under 18 Years of Age between 2000 and 2010
TM18_64_00	Year 2000 Total Male Population 18-64 Years of Age
TM18_64Per_00	Year 2000 Percent of Total Population that is Male and 18 to 64
TM18_64_10	Year 2010 Total Male Population 18-64 Years of Age
TM18_64Per_10	Year 2010 Percent of Total Population that is Male, and 18 to 64
TM18_64Chg	Change in Total Male Population 18-64 Years of Age between 2000 and 2010
TM18_64PerChg	Percent Change in Total Male Population 18-64 Years of Age between 2000 and 2010
TM65Ov_00	Year 2000 Total Male Population 65 and Over
TM65OvPer_00	Year 2000 Percent of Total Population that is Male and 65 and Over
TM65Ov_10	Year 2010 Total Male Population 65 and Over
TM65OvPer_10	Year 2010 Percent of Total Population that is Male and 65 and Over
TM65OvChg	Change in Total Male Population 65 and Over between 2000 and 2010
TM65OvPerChg	Percent Change in Total Male Population 65 and Over between 2000 and 2010
TFU18_00	Year 2000 Total Female Population Under 18 Years of Age
TFU18Per_00	Year 2000 Percent of Total Population that is Female and Under 18 Years of Age
TFU18_10	Year 2010 Total Female Population Under 18 Years of Age
TFU18Per_10	Year 2010 Percent of Total Population that is Female and Under 18 Years of Age
TFU18Chg	Change in Total Female Population Under 18 Years of Age between 2000 and 2010
TFU18PerChg	Percent Change in Total Female Population Under 18 Years of Age between 2000 and 2010
TF18_64_00	Year 2000 Total Female Population 18-64 Years of Age
TF18_64Per_00	Year 2000 Percent of Total Population that is Female and 18 to 64
TF18_64_10	Year 2010 Total Female Population 18-64 Years of Age
TF18_64Per_10	Year 2010 Percent of Total Population that is Female and 18 to 64
TF18_64Chg	Change in Total Female Population 18-64 Years of Age between 2000 and 2010
TF18_64PerChg	Percent Change in Total Female Population 18-64 Years of Age between 2000 and 2010
TF65Ov_00	Year 2000 Total Female Population 65 and Over
TF65OvPer_00	Year 2000 Percent of Total Population that is Female and 65 and Over
TF65Ov_10	Year 2010 Total Female Population 65 and Over
TF65OvPer_10	Year 2010 Percent of Total Population that is Female and 65 and Over
TF65OvChg	Change in Total Female Population 65 and Over between 2000 and 2010
TF65OvPerChg	Percent Change in Total Female Population 65 and Over between 2000 and 2010

Cook County Demographic Profile 2000 and 2010

Total Population

	T2000	T2010	TChg	TPerChg	TU18_00	TU18Per_00	TU18_10	TU18Per_10	TU18Chg	TU18PerChg	T18_64_00	T18_64Per_00	T18_64_10	T18_64Per_10	T18_64Chg	T18_64PerChg	T65Ov_00	T65OvPer_00	T65Ov_10	T65OvPer_10	T65OvChg	T65OvPerChg	TM_00	TMPer_00	TM_10	TMPer_10	TMChg	TMPerChg	TMU18_00	TMU18Per_00	TMU18_10	TMU18Per_10	TMU18Chg	TMU18PerChg
Cook County	5,376,358	5,194,305	-182,053	-3.4%	1,401,836	26.1%	1,232,143	23.7%	-169,693	-12.1%	3,344,166	62.2%	3,341,918	64.3%	-2,248	-0.1%	630,196	11.7%	620,323	11.9%	-9,873	-1.6%	2,603,223	48.4%	2,514,194	48.4%	-89,029	-3.4%	715,409	13.3%	627,273	12.1%	-88,136	-12.3%
Suburban Cook	2,480,716	2,498,718	18,002	0.7%	637,978	25.7%	610,516	24.4%	-27,462	-4.3%	1,511,278	60.9%	1,545,887	61.9%	34,609	2.3%	331,460	13.4%	342,394	13.7%	10,934	3.3%	1,198,421	48.3%	1,206,126	48.3%	7,705	0.6%	327,114	13.2%	312,434	12.5%	-14,680	-4.5%
Alsip	19,725	19,277	-448	-2.3%	5,215	26.4%	4,711	24.4%	-504	-9.7%	12,314	62.4%	12,285	63.7%	-29	-0.2%	2,196	11.1%	2,281	11.8%	85	3.9%	9,524	48.3%	9,188	47.7%	-336	-3.5%	2,669	13.5%	2,404	12.5%	-265	-9.9%
Arlington Heights	76,031	75,101	-930	-1.2%	17,555	23.1%	16,580	22.1%	-975	-5.6%	46,255	60.8%	45,601	60.7%	-654	-1.4%	12,221	16.1%	12,920	17.2%	699	5.7%	36,556	48.1%	36,019	48.0%	-537	-1.5%	8,981	11.8%	8,441	11.2%	-540	-6.0%
Barrington	5,707	5,631	-76	-1.3%	1,639	28.7%	1,557	27.7%	-82	-5.0%	3,269	57.3%	3,150	55.9%	-119	-3.6%	799	14.0%	924	16.4%	125	15.6%	2,671	46.8%	2,626	46.6%	-45	-1.7%	811	14.2%	780	13.9%	-31	-3.8%
Barrington Hills (pt.)	1,979	2,168	189	9.6%	489	24.7%	517	23.9%	28	5.7%	1,190	60.1%	1,261	58.2%	71	6.0%	300	15.2%	390	18.0%	90	30.0%	982	49.6%	1,074	49.5%	92	9.4%	247	12.5%	253	11.7%	6	2.4%
Barrington Twp	811	613	-198	-24.4%	257	31.7%	183	29.9%	-74	-28.8%	487	60.1%	345	56.3%	-142	-29.2%	67	8.3%	85	13.9%	18	n/c	402	49.6%	309	50.4%	-93	-23.1%	127	15.7%	96	15.7%	-31	n/c
Bartlett (pt.)	12,196	16,797	4,601	37.7%	3,389	27.8%	4,469	26.6%	1,080	31.9%	7,840	64.3%	10,615	63.2%	2,775	35.4%	967	7.9%	1,713	10.2%	746	77.2%	5,972	49.0%	8,142	48.5%	2,170	36.3%	1,740	14.3%	2,270	13.5%	530	30.5%
Bedford Park	574	580	6	1.1%	128	22.3%	133	22.9%	5	3.9%	341	59.4%	352	60.7%	11	3.2%	105	18.3%	95	16.4%	-10	n/c	267	46.5%	283	48.8%	16	6.0%	58	10.1%	70	12.1%	12	n/c
Bellwood	20,535	19,071	-1,464	-7.1%	6,261	30.5%	5,010	26.3%	-1,251	-20.0%	12,656	61.6%	12,149	63.7%	-507	-4.0%	1,618	7.9%	1,912	10.0%	294	18.2%	9,612	46.8%	8,921	46.8%	-691	-7.2%	3,116	15.2%	2,534	13.3%	-582	-18.7%
Bensenville	0	0	0	n/c	0	0.0%	0	0.0%	0	n/c	0	0.0%	0	0.0%	0	n/c	0	0.0%	0	0.0%	0	n/c	0	0.0%	0	0.0%	0	n/c	0	0.0%	0	0.0%	0	n/c
Berkeley	5,245	5,209	-36	-0.7%	1,343	25.6%	1,292	24.8%	-51	-3.8%	3,133	59.7%	3,295	63.3%	162	5.2%	769	14.7%	622	11.9%	-147	-19.1%	2,577	49.1%	2,575	49.4%	-2	-0.1%	702	13.4%	671	12.9%	-31	-4.4%
Berwyn	54,016	56,657	2,641	4.9%	14,160	26.2%	15,763	27.8%	1,603	11.3%	32,575	60.3%	35,586	62.8%	3,011	9.2%	7,281	13.5%	5,308	9.4%	-1,973	-27.1%	26,314	48.7%	28,052	49.5%	1,738	6.6%	7,332	13.6%	8,119	14.3%	787	10.7%
Bloom Twp	2,668	1,937	-731	-27.4%	651	24.4%	440	22.7%	-211	-32.4%	1,571	58.9%	1,215	62.7%	-356	-22.7%	446	16.7%	282	14.6%	-164	-36.8%	1,310	49.1%	1,003	51.8%	-307	-23.4%	338	12.7%	240	12.4%	-98	-29.0%
Blue Island	23,463	23,706	243	1.0%	7,071	30.1%	7,069	29.8%	-2	0.0%	14,104	60.1%	14,632	61.7%	528	3.7%	2,288	9.8%	2,005	8.5%	-283	-12.4%	11,485	49.0%	11,617	49.0%	132	1.2%	3,573	15.2%	3,660	15.4%	87	2.4%
Bremen Twp	2,504	2,037	-467	-18.7%	568	22.7%	417	20.5%	-151	-26.6%	1,535	61.3%	1,248	61.3%	-287	-18.7%	401	16.0%	372	18.3%	-29	-7.2%	1,254	50.1%	1,028	50.5%	-226	-18.0%	313	12.5%	224	11.0%	-89	-28.4%
Bridgeview	15,335	16,446	1,111	7.2%	3,812	24.9%	4,126	25.1%	314	8.2%	9,306	60.7%	10,233	62.2%	927	10.0%	2,217	14.5%	2,087	12.7%	-130	-5.9%	7,575	49.4%	8,245	50.1%	670	8.8%	2,011	13.1%	2,125	12.9%	114	5.7%
Broadview	8,264	7,932	-332	-4.0%	2,095	25.4%	1,829	23.1%	-266	-12.7%	5,288	64.0%	5,111	64.4%	-177	-3.4%	881	10.7%	992	12.5%	111	12.6%	3,816	46.2%	3,695	46.6%	-121	-3.2%	1,060	12.8%	927	11.7%	-133	-12.6%
Brookfield	19,085	18,978	-107	-0.6%	4,553	23.9%	4,363	23.0%	-190	-4.2%	11,624	60.9%	12,216	64.4%	592	5.1%	2,908	15.2%	2,399	12.6%	-509	-17.5%	9,078	47.6%	9,188	48.4%	110	1.2%	2,285	12.0%	2,215	11.7%	-70	-3.1%
Buffalo Grove (pt.)	14,418	13,644	-774	-5.4%	3,438	23.9%	2,657	19.5%	-781	-22.7%	8,930	61.9%	8,649	63.4%	-281	-3.2%	2,050	14.2%	2,338	17.1%	288	14.1%	6,852	47.5%	6,537	47.9%	-315	-4.6%	1,728	12.0%	1,356	9.9%	-372	-21.5%
Burbank	27,902	28,925	1,023	3.7%	7,016	25.2%	7,080	24.5%	64	0.9%	16,965	60.8%	17,999	62.2%	1,034	6.1%	3,921	14.1%	3,846	13.3%	-75	-1.9%	13,630	48.9%	14,332	49.6%	702	5.2%	3,537	12.7%	3,625	12.5%	88	2.5%
Burnham	4,170	4,206	36	0.9%	1,149	27.6%	1,101	26.2%	-48	-4.2%	2,534	60.8%	2,711	64.5%	177	7.0%	487	11.7%	394	9.4%	-93	-19.1%	2,004	48.1%	2,028	48.2%	24	1.2%	576	8.4%	555	13.2%	-21	-3.7%
Burr Ridge (pt.)	3,623	3,840	217	6.0%	875	24.2%	786	20.5%	-89	-10.2%	2,098	57.9%	2,204	57.4%	106	5.1%	650	17.9%	850	22.1%	200	30.8%	1,746	48.2%	1,859	48.4%	113	6.5%	471	13.0%	410	10.7%	-61	-13.0%
Calumet City	39,071	37,042	-2,029	-5.2%	11,227	28.7%	10,438	28.2%	-789	-7.0%	22,869	58.5%	22,268	60.1%	-601	-2.6%	4,975	12.7%	4,336	11.7%	-639	-12.8%	18,150	46.5%	17,050	46.0%	-1,100	-6.1%	5,744	14.7%	5,348	14.4%	-396	-6.9%
Calumet Park	8,516	7,835	-681	-8.0%	2,496	29.3%	2,067	26.4%	-429	-17.2%	5,333	62.6%	4,953	63.2%	-380	-7.1%	687	8.1%	815	10.4%	128	18.6%	3,990	46.9%	3,641	46.5%	-349	-8.8%	1,258	14.8%	1,079	13.8%	-179	-14.2%
Calumet Twp	0	0	0	n/c	0	0.0%	0	0.0%	0	n/c	0	0.0%	37	0.0%	37	n/c	0	0.0%	42	0.0%	42	n/c	0	0.0%	23	0.0%	23	n/c	0	0.0%	0	0.0%	0	n/c
Chicago Heights	32,776	30,276	-2,500	-7.6%	10,373	31.7%	9,297	30.7%	-1,076	-10.4%	18,522	56.5%	17,763	58.7%	-759	-4.1%	3,881	11.8%	3,216	10.6%	-665	-17.1%	15,947	48.7%	14,819	49.0%	-1,128	-7.1%	5,352	16.3%	4,844	16.0%	-508	-9.5%
Chicago Ridge	14,127	14,305	178	1.3%	3,378	23.9%	3,334	23.3%	-44	-1.3%	9,129	64.6%	9,236	64.6%	107	1.2%	1,620	11.5%	1,735	12.1%	115	7.1%	6,846	48.5%	7,009	49.0%	163	2.4%	1,715	12.1%	1,744	12.2%	29	1.7%
Cicero	85,616	83,891	-1,725	-2.0%	29,648	34.6%	28,353	33.8%	-1,295	-4.4%	49,902	58.3%	50,559	60.3%	657	1.3%	6,066	7.1%	4,979	5.9%	-1,087	-17.9%	44,007	51.4%	42,712	50.9%	-1,295	-2.9%	15,215	17.8%	14,407	17.2%	-808	-5.3%
Country Club Hills	16,169	16,541	372	2.3%	4,969	30.7%	4,634	28.0%	-335	-6.7%	10,059	62.2%	10,061	60.8%	2	0.0%	1,141	7.1%	1,846	11.2%	705	61.8%	7,430	46.0%	7,516	45.4%	86	1.2%	2,455	15.2%	2,307	14.0%	-148	-6.0%
Countryside	5,991	5,895	-96	-1.6%	1,193	19.9%	1,137	19.3%	-56	-4.7%	3,855	64.4%	3,765	63.9%	-90	-2.3%	943	15.7%	993	16.8%	50	5.3%	2,836	47.3%	2,848	48.3%	12	0.4%	592	9.9%	582	9.9%	-10	-1.7%
Crestwood	11,251	10,950	-301	-2.7%	2,382	21.2%	1,852	16.9%	-530	-22.3%	6,852	60.9%	6,770	61.8%	-82	-1.2%	2,017	17.9%	2,328	21.3%	311	15.4%	5,182	46.1%	5,114	46.7%	-68	-1.3%	1,237	11.0%	999	9.1%	-238	-19.2%
Deer Park (pt.)	9	17	8	n/c	0	0.0%	2	11.8%	2	n/c	8	88.9%	11	64.7%	3	n/c	1	11.1%	4	23.5%	3	n/c	6	66.7%	10	58.8%	4	n/c	0	0.0%	2	11.8%	2	n/c
Deerfield (pt.)	311	172	-139	-44.7%	0	0.0%	1	0.6%	1	n/c	6	1.9%	10	5.8%	4	n/c	305	98.1%	161	93.6%	-144	-47.2%	73	23.5%	47	27.3%	-26	n/c	0	0.0%	1	0.6%	1	n/c
Des Plaines	58,720	58,364	-356	-0.6%	13,121	22.4%	11,806	20.2%	-1,315	-10.0%	35,494	60.5%	36,565	62.7%	1,071	3.0%	10,105	17.2%	9,993	17.1%	-112	-1.1%	28,392	48.4%	28,423	48.7%	31	0.1%	6,841	11.7%	6,103	10.5%	-738	-10.8%
Dixmoor	3,934	3,644	-290	-7.4%	1,194	30.4%	1,125	30.9%	-69	-5.8%	2,250	57.2%	2,147	58.9%	-103	-4.6%	490	12.5%	372	10.2%	-118	-24.1%	1,887	48.0%	1,811	49.7%	-76	-4.0%	598	15.2%	575	15.8%	-23	-3.9%
Dolton	25,614	23,153	-2,461	-9.6%	8,189	32.0%	6,580	28.4%	-1,609	-19.7%	15,062	58.8%	14,460	62.5%	-602	-4.0%	2,363	9.2%	2,113	9.1%	-250	-10.6%	11,891	46.4%	10,565	45.6%	-1,326	-11.2%	4,195	16.4%	3,329	14.4%	-866	-20.6%
East Dundee village (pt	0	0	0	n/c	0	0.0%	0	0.0%	0	n/c	0	0.0%	0	0.0%	0	n/c	0	0.0%	0	0.0%	0	n/c	0	0.0%	0	0.0%	0	n/c	0	0.0%	0	0.0%	0	n/c
East Hazel Crest	1,607	1,543	-64	-4.0%	415	25.8%	384	24.9%	-31	-7.5%	1,032	64.2%	983	63.7%	-49	-4.8%	160	10.0%	176	11.4%	16	10.0%	756	47.0%	737	47.8%	-19	-2.5%	208	12.9%	204	13.2%	-4	-1.9%
Elgin (pt.)	20,474	24,032	3,558	17.4%	5,822	28.4%	6,771	28.2%	949	16.3%	13,204	64.5%	15,456	64.3%	2,252	17.1%	1,448	7.1%	1,805	7.5%	357	24.7%	10,158	49.6%	11,843	49.3%	1,685	16.6%	2,958	14.5%	3,466	14.4%	508	17.2%
Elk Grove Twp	3,315	6,199	2,884	87.0%	939	28.3%	1,964	31.7%	1,025	109.2%	2,139	64.5%	3,814	61.5%	1,675	78.3%	237	7.2%	421	6.8%	184	77.6%	1,674	50.5%	3,207	51.7%	1,533	91.6%	468	14.1%	1,024	16.5%	556	118.8%
Elk Grove Village	34,727	33,127	-1,600	-4.6%	8,635	24.9%	6,806	20.6%	-1,829	-21.2%	22,006	63.4%	21,424	64.7%	-582	-2.6%	4,086	11.8%	4,897	14.8%	811	19.9%	16,918	48.7%	15,972	48.2%	-946	-5.6%	4,439	12.8%	3,558	10.7%	-881	-19.9%
Elmwood Park	25,405	24,883	-522	-2.1%	5,571	21.9%	5,165	20.8%	-406	-7.3%	15,615	61.5%	16,260	65.4%	645	4.1%	4,219	16.6%	3,458	13.9%	-761	-18.0%	12,081	47.6%	11,890	47.8%	-191	-1.6%	2,827	11.1%	2,646	10.6%	-181	-6.4%
Evanston	74,239	74,486	247	0.3%	15,001	20.2%	14,360	19.3%	-641	-4.3%	51,224	69.0%	51,041	68.5%	-183	-0.4%	8,014	10.8%	9,085	12.2%	1,071	13.4%	34,967	47.1%	35,490	47.7%	523	1.5%	7,679	10.3%	7,347	9.9%	-332	-4.3%
Evergreen Park	20,821	19,852	-969	-4.7%	5,753	27.6%	5,022	25.3%	-731	-12.7%	11,416	54.8%	12,235	61.6%	819	7.2%	3,652	17.5%	2,595	13.1%	-1,057	-28.9%	9,867	47.4%	9,467	47.7%	-400	-4.1%	2,879	13.8%	2,585	13.0%	-294	-10.2%
Flossmoor	9,301	9,464	163	1.8%	2,590	27.9%	2,442	25.8%	-148	-5.7%	5,396	58.0%	5,537	58.5%	141	2.6%	1,315	14.1%	1,485	15.7%	170	12.9%	4,467	48.0%	4,479	47.3%	12	0.3%	1,329	14.3%	1,260	13.3%	-69	-5.2%
Ford Heights	3,456	2,763	-693	-20.1%	1,564	45.3%	1,002	36.3%	-562	-35.9%	1,656	47.9%	1,462	52.9%	-194	-11.7%	236	6.8%	299	10.8%	63	26.7%	1,605	46.4%	1,298	47.0%	-307	-19.1%	825	23.9%	500	18.1%	-325	-39.4%
Forest Park	15,688	14,167	-1,521	-9.7%	3,100	19.8%	2,376	16.8%	-724	-23.4%	10,672	68.0%	10,156	71.7%	-516	-4.8%	1,916	12.2%	1,635	11.5%	-281	-14.7%	7,441	47.4%	6,686	47.2%	-755	-10.2%	1,587	10.1%	1,200	8.5%	-387	-24.4%
Forest View	778	698	-80	-10.3%	161	20.7%	157	22.5%	-4	-2.5%	456	58.6%	405	58.0%	-51	-11.2%	161	20.7%	136	19.5%	-25	-15.5%	389	50.0%	317	45.4%	-72	-18.5%	83	10.7%	76	10.9%	-7	n/c
Frankfort village (pt.)	0	0	0	n/c	0	0.0%		0.0%	0	n/c	0	0.0%	0	0.0%	0	n/c	0	0.0%	0	0.0%	0	n/c	0	0.0%	0	0.0%	0	n/c	0	0.0%	0	0.0%	0	n/c
Franklin Park	19,434	18,333	-1,101	-5.7%	5,067	26.1%	4,526	24.7%	-541	-10.7%	11,777	60.6%	11,751	64.1%	-26	-0.2%	2,590	13.3%	2,056	11.2%	-534	-20.6%	9,735	50.1%	9,199	50.2%	-536	-5.5%	2,621	13.5%	2,327	12.7%	-294	-11.2%
Glencoe	8,760	8,723	-37	-0.4%	2,764	31.6%	2,755	31.6%	-9	-0.3%	4,690	53.5%	4,709	54.0%	19	0.4%	1,306	14.9%	1,259	14.4%	-47	-3.6%	4,273	48.8%	4,295	49.2%	22	0.5%	1,447	16.5%	1,430	16.4%	-17	-1.2%
Glenview	41,847	44,692	2,845	6.8%	10,710	25.6%	11,002	24.6%	292	2.7%	24,455	58.4%	24,873	55.7%	418	1.7%	6,682	16.0%	8,817	19.7%	2,135	32.0%	20,104	48.0%	21,196	47.4%	1,092	5.4%	5,520	13.2%	5,601	12.5%	81	1.5%
Glenwood	9,000	8,969	-31	-0.3%	2,282	25.4%	2,252	25.1%	-30	-1.3%	5,546	61.6%	5,344	59.6%	-202	-3.6%	1,172	13.0%	1,373	15.3%	201	17.2%	4,192	46.6%	4,157	46.4%	-35	-0.8%	1,160	12.9%	1,144	12.8%	-16	-1.4%
Golf	451	500	49	10.9%	142	31.5%	143	28.6%	1	0.7%	230	51.0%	273	54.6%	43	18.7%	79	17.5%	84	16.8%	5	n/c	220	48.8%	271	54.2%	51	23.2%	65	14.4%	72	14.4%	7	n/c
Hanover Park (pt.)	20,755	20,636	-119	-0.6%	6,483	31.2%	6,289	30.5%	-194	-3.0%	13,327	64.2%	13,018	63.1%	-309	-2.3%	945	4.6%	1,329	6.4%	384	40.6%	10,895	52.5%	10,598	51.4%	-297	-2.7%	3,352	16.2%	3,248	15.7%	-104	-3.1%
Hanover Twp	1,998	2,090	92	4.6%	546	27.3%	564	27.0%	18	3.3%	1,309	65.5%	1,280	61.2%	-29	-2.2%	143	7.2%	246	11.8%	103	72.0%	1,005	50.3%	1,050	50.2%	45	4.5%	278	13.9%	301	14.4%	23	8.3%
Harvey	30,000	25,282	-4,718	-15.7%	10,534	35.1%	7,964	31.5%	-2,570	-24.4%	16,880	56.3%	14,677	58.1%	-2,203	-13.1%	2,586	8.6%	2,641	10.5%	55	2.1%	14,392	48.0%	12,323	48.7%	-2,069	-14.4%	5,391	18.0%	4,053	16.0%	-1,338	-24.8%
Harwood Heights	8,297	8,612	315	3.8%	1,538	18.5%	1,526	17.7%	-12	-0.8%	5,053	60.9%	5,640	65.5%	587	11.6%	1,706	20.6%	1,446	16.8%	-260	-15.2%	3,886	46.8%	4,104	47.7%	218	5.6%	750	9.0%	782	9.1%	32	4.3%
Hazel Crest	14,816	14,100	-716	-4.8%	4,489	30.3%	3,933	27.9%	-556	-12.4%	8,759	59.1%	8,443	59.9%	-316	-3.6%	1,568	10.6%	1,724	12.2%	156	10.0%	6,774	45.7%	6,292	44.6%	-482	-7.1%	2,207	14.9%	1,943	13.8%	-264	-12.0%
Hickory Hills	13,926	14,049	123	0.9%	3,322	23.9%	3,130	22.3%	-192	-5.8%	8,859	63.6%	8,996	64.0%	137	1.6%	1,745	12.5%	1,923	13.7%	178	10.2%	6,910	49.6%	6,994	49.8%	84	1.2%	1,742	12.5%	1,598	11.4%	-144	-8.3%
Hillside	8,155	8,157	2	0.0%	2,015	24.7%	1,908	23.4%	-107	-5.3%	4,867	59.7%	5,126	62.8%	259	5.3%	1,273	15.6%	1,123	13.8%	-150	-11.8%	3,931	48.2%	3,941	48.3%	10	0.3%	1,031	12.6%	968	11.9%	-63	-6.1%
Hinsdale (pt.)	2,140	2,227	87	4.1%	710	33.2%	711	31.9%	1	0.1%	1,190	55.6%	1,222	54.9%	32	2.7%	240	11.2%	294	13.2%	54	22.5%	1,030	48.1%	1,106	49.7%	76	7.4%	352	16.5%	388	17.4%	36	10.2%
Hodgkins (pt.)	2,134	1,897	-237	-11.1%	509	23.9%	474	25.0%	-35	-6.9%	1,310	61.4%	1,118	58.9%	-192	-14.7%	315	14.8%	305	16.1%	-10	-3.2%	1,179	55.3%	988	52.1%	-191	-16.2%	278	13.0%	243	12.8%	-35	-12.6%
Hoffman Estates	49,495	51,895	2,400	4.9%	13,899	28.1%	12,958	25.0%	-941	-6.8%	32,299	65.3%	34,074	65.7%	1,775	5.5%	3,297	6.7%	4,863	9.4%	1,566	47.5%	24,644	49.8%	25,572	49.3%	928	3.8%	7,144	14.4%	6,618	12.8%	-526	-7.4%

n/c: Not calculated. Percent change was not calculated if either 2000 or 2010 population counts were less than 100.
Data Source: 2000 and 2010 U.S. Census of the Population

Cook County Demographic Profile 2000 and 2010

Total Population

	T2000	T2010	TChg	TPerChg	TU18_00	TU18Per_00	TU18_10	TU18Per_10	TU18Chg	TU18PerChg	T18_64_00	T18_64Per_00	T18_64_10	T18_64Per_10	T18_64Chg	T18_64PerChg	T65Ov_00	T65OvPer_00	T65Ov_10	T65OvPer_10	T65OvChg	T65OvPerChg	TM_00	TMPer_00	TM_10	TMPer_10	TMChg	TMPerChg	TMU18_00	TMU18Per_00	TMU18_10	TMU18Per_10	TMU18Chg	TMU18PerChg
Hometown	4,467	4,349	-118	-2.6%	1,059	23.7%	952	21.9%	-107	-10.1%	2,551	57.1%	2,700	62.1%	149	5.8%	857	19.2%	697	16.0%	-160	-18.7%	2,024	45.3%	2,026	46.6%	2	0.1%	537	12.0%	492	11.3%	-45	-8.4%
Homewood	19,543	19,323	-220	-1.1%	5,298	27.1%	4,739	24.5%	-559	-10.6%	11,036	56.5%	11,790	61.0%	754	6.8%	3,209	16.4%	2,794	14.5%	-415	-12.9%	9,006	46.1%	8,970	46.4%	-36	-0.4%	2,663	13.6%	2,403	12.4%	-260	-9.8%
Indian Head Park	3,685	3,809	124	3.4%	565	15.3%	570	15.0%	5	0.9%	1,894	51.4%	2,097	55.1%	203	10.7%	1,226	33.3%	1,142	30.0%	-84	-6.9%	1,625	44.1%	1,698	44.6%	73	4.5%	285	7.7%	292	7.7%	7	2.5%
Inverness	6,749	7,399	650	9.6%	1,705	25.3%	1,629	22.0%	-76	-4.5%	4,241	62.8%	4,278	57.8%	37	0.9%	803	11.9%	1,492	20.2%	689	85.8%	3,364	49.8%	3,700	50.0%	336	10.0%	852	12.6%	888	12.0%	36	4.2%
Justice	12,193	12,926	733	6.0%	3,448	28.3%	3,402	26.3%	-46	-1.3%	7,859	64.5%	8,537	66.1%	678	8.6%	886	7.3%	987	7.6%	101	11.4%	6,006	49.3%	6,187	47.9%	181	3.0%	1,771	14.5%	1,699	13.1%	-72	-4.1%
Kenilworth	2,494	2,513	19	0.8%	868	34.8%	863	34.3%	-5	-0.6%	1,332	53.4%	1,313	52.3%	-19	-1.4%	294	11.8%	337	13.4%	43	14.6%	1,184	47.5%	1,226	48.8%	42	3.6%	426	17.1%	439	17.5%	13	3.1%
Lagrange	15,608	15,550	-58	-0.4%	4,441	28.5%	4,673	30.1%	232	5.2%	9,062	58.1%	8,911	57.3%	-151	-1.7%	2,105	13.5%	1,966	12.6%	-139	-6.6%	7,572	48.5%	7,480	48.1%	-92	-1.2%	2,364	15.2%	2,404	15.5%	40	1.7%
Lagrange Park	13,295	13,579	284	2.1%	3,149	23.7%	3,211	23.7%	62	2.0%	7,245	54.5%	7,500	55.2%	255	3.5%	2,901	21.8%	2,868	21.1%	-33	-1.1%	6,074	45.7%	6,174	45.5%	100	1.7%	1,604	12.1%	1,616	11.9%	12	0.8%
Lansing	28,332	28,331	-1	0.0%	6,881	24.3%	7,072	25.0%	191	2.8%	17,025	60.1%	17,416	61.5%	391	2.3%	4,426	15.6%	3,843	13.6%	-583	-13.2%	13,431	47.4%	13,376	47.2%	-55	-0.4%	3,449	12.2%	3,615	12.8%	166	4.8%
Lemont (pt.)	13,092	15,987	2,895	22.1%	3,624	27.7%	4,049	25.3%	425	11.7%	7,616	58.2%	9,530	59.6%	1,914	25.1%	1,852	14.2%	2,408	15.1%	556	30.0%	6,206	47.4%	7,729	48.4%	1,523	24.5%	1,845	14.1%	2,066	12.9%	221	12.0%
Lemont Twp	4,910	4,926	16	0.3%	1,443	29.4%	1,152	23.4%	-291	-20.2%	2,969	60.5%	3,108	63.1%	139	4.7%	498	10.1%	666	13.5%	168	33.7%	2,406	49.0%	2,420	49.1%	14	0.6%	718	14.6%	593	12.0%	-125	-17.4%
Leyden Twp	9,721	9,498	-223	-2.3%	2,773	28.5%	2,567	27.0%	-206	-7.4%	5,944	61.2%	5,914	62.3%	-30	-0.5%	1,004	10.3%	1,017	10.7%	13	1.3%	4,955	51.0%	4,852	51.1%	-103	-2.1%	1,469	15.1%	1,345	14.2%	-124	-8.4%
Lincolnwood	12,359	12,590	231	1.9%	2,835	22.9%	2,774	22.0%	-61	-2.2%	6,571	53.2%	7,026	55.8%	455	6.9%	2,953	23.9%	2,790	22.2%	-163	-5.5%	5,822	47.1%	6,031	47.9%	209	3.6%	1,435	11.6%	1,461	11.6%	26	1.8%
Lynwood	7,377	9,007	1,630	22.1%	2,195	29.8%	2,471	27.4%	276	12.6%	4,628	62.7%	5,576	61.9%	948	20.5%	554	7.5%	960	10.7%	406	73.3%	3,518	47.7%	4,143	46.0%	625	17.8%	1,123	15.2%	1,264	14.0%	141	12.6%
Lyons	10,255	10,729	474	4.6%	2,480	24.2%	2,564	23.9%	84	3.4%	6,441	62.8%	6,853	63.9%	412	6.4%	1,334	13.0%	1,312	12.2%	-22	-1.7%	5,111	49.8%	5,380	50.1%	269	5.3%	1,276	12.4%	1,333	12.4%	57	4.5%
Lyons Twp	5,429	5,088	-341	-6.3%	1,363	25.1%	1,216	23.9%	-147	-10.8%	3,312	61.0%	3,161	62.1%	-151	-4.6%	754	13.9%	711	14.0%	-43	-5.7%	2,645	48.7%	2,474	48.6%	-171	-6.5%	729	13.4%	609	12.0%	-120	-16.5%
Maine Twp	27,249	26,475	-774	-2.8%	5,847	21.5%	5,563	21.0%	-284	-4.9%	18,603	68.3%	17,940	67.8%	-663	-3.6%	2,799	10.3%	2,972	11.2%	173	6.2%	13,289	48.8%	12,879	48.7%	-410	-3.1%	2,997	11.0%	2,817	10.6%	-180	-6.0%
Markham	12,620	12,508	-112	-0.9%	3,957	31.4%	3,686	29.5%	-271	-6.9%	7,156	56.7%	7,248	58.0%	92	1.3%	1,507	11.9%	1,574	12.6%	67	4.5%	5,861	46.4%	5,834	46.6%	-27	-0.5%	1,983	15.7%	1,867	14.9%	-116	-5.9%
Matteson	12,928	19,009	6,081	47.0%	3,578	27.7%	5,149	27.1%	1,571	43.9%	7,957	61.6%	11,606	61.1%	3,649	45.9%	1,393	10.8%	2,254	11.9%	861	61.8%	5,977	46.2%	8,708	45.8%	2,731	45.7%	1,803	14.0%	2,648	13.9%	845	46.9%
Maywood	26,987	24,090	-2,897	-10.7%	8,549	31.7%	6,815	28.3%	-1,734	-20.3%	15,847	58.7%	14,448	60.0%	-1,399	-8.8%	2,591	9.6%	2,827	11.7%	236	9.1%	12,626	46.8%	11,437	47.5%	-1,189	-9.4%	4,304	16.0%	3,446	14.3%	-858	-19.9%
Mccook	254	228	-26	-10.2%	42	16.5%	42	18.4%	0	n/c	158	62.2%	142	62.3%	-16	-10.1%	54	21.3%	44	19.3%	-10	n/c	121	47.6%	108	47.4%	-13	-10.7%	20	7.9%	21	9.2%	1	n/c
Melrose Park	23,171	25,411	2,240	9.7%	6,347	27.4%	7,632	30.0%	1,285	20.3%	14,302	61.7%	15,302	60.2%	1,000	7.0%	2,522	10.9%	2,477	9.8%	-45	-1.8%	11,623	50.2%	12,733	50.1%	1,110	9.6%	3,241	14.0%	3,916	15.4%	675	20.8%
Merrionette Park	1,999	1,900	-99	-5.0%	439	22.0%	368	19.4%	-71	-16.2%	1,173	58.7%	1,248	65.7%	75	6.4%	387	19.4%	284	15.0%	-103	-26.6%	953	47.7%	927	48.8%	-26	-2.7%	230	11.5%	186	9.8%	-44	-19.1%
Midlothian	14,315	14,819	504	3.5%	4,025	28.1%	3,927	26.5%	-98	-2.4%	8,861	61.9%	9,464	63.9%	603	6.8%	1,429	10.0%	1,428	9.6%	-1	-0.1%	6,975	48.7%	7,381	49.8%	406	5.8%	2,050	14.3%	2,040	13.8%	-10	-0.5%
Morton Grove	22,451	23,270	819	3.7%	4,666	20.8%	4,418	19.0%	-248	-5.3%	12,949	57.7%	14,059	60.4%	1,110	8.6%	4,836	21.5%	4,793	20.6%	-43	-0.9%	10,671	47.5%	11,112	47.8%	441	4.1%	2,341	10.4%	2,252	9.7%	-89	-3.8%
Mt Prospect	56,265	54,167	-2,098	-3.7%	12,946	23.0%	12,408	22.9%	-538	-4.2%	34,979	62.2%	33,175	61.3%	-1,804	-5.2%	8,340	14.8%	8,584	15.9%	244	2.9%	27,972	49.7%	26,729	49.4%	-1,243	-4.4%	6,710	11.9%	6,344	11.7%	-366	-5.5%
New Trier Twp	818	386	-432	-52.8%	233	28.5%	83	21.5%	-150	n/c	452	55.3%	209	54.2%	-243	-53.8%	133	16.3%	94	24.4%	-39	n/c	406	49.6%	196	50.8%	-210	-51.7%	119	14.6%	48	12.4%	-71	n/c
Niles	30,068	29,803	-265	-0.9%	5,010	16.7%	4,980	16.7%	-30	-0.6%	16,725	55.6%	17,167	57.6%	442	2.6%	8,333	27.7%	7,656	25.7%	-677	-8.1%	14,028	46.7%	14,078	47.2%	50	0.4%	2,644	8.8%	2,562	8.6%	-82	-3.1%
Niles Twp	0	0	0	n/c	0	0.0%	0	0.0%	0	n/c	0	0.0%	0	0.0%	0	n/c	0	0.0%	0	0.0%	0	n/c	0	0.0%	0	0.0%	0	n/c	0	0.0%	0	0.0%	0	n/c
Norridge	14,582	14,572	-10	-0.1%	2,452	16.8%	2,490	17.1%	38	1.6%	7,916	54.3%	8,474	58.2%	558	7.1%	4,214	28.9%	3,608	24.8%	-606	-14.4%	6,776	46.5%	6,885	47.3%	109	1.6%	1,247	8.6%	1,263	8.7%	16	1.3%
North Riverside	6,688	6,672	-16	-0.2%	1,043	15.6%	1,386	20.8%	343	32.9%	3,765	56.3%	3,934	59.0%	169	4.5%	1,880	28.1%	1,352	20.3%	-528	-28.1%	3,156	47.2%	3,166	47.5%	10	0.3%	544	8.1%	717	10.8%	173	31.8%
Northbrook	33,435	33,170	-265	-0.8%	8,527	25.5%	7,809	23.5%	-718	-8.4%	18,668	55.8%	17,915	54.0%	-753	-4.0%	6,240	18.7%	7,446	22.5%	1,206	19.3%	16,148	48.3%	15,865	47.8%	-283	-1.8%	4,486	13.4%	3,994	12.0%	-492	-11.0%
Northfield	5,389	5,420	31	0.6%	1,394	25.9%	1,292	23.8%	-102	-7.3%	2,870	53.3%	2,926	54.0%	56	2.0%	1,125	20.9%	1,202	22.2%	77	6.8%	2,565	47.6%	2,581	47.6%	16	0.6%	729	13.5%	640	11.8%	-89	-12.2%
Northfield Twp	12,481	12,326	-155	-1.2%	2,752	22.1%	2,724	22.1%	-28	-1.0%	7,083	56.8%	7,490	60.8%	407	5.8%	2,646	21.2%	2,112	17.1%	-534	-20.2%	5,964	47.8%	5,931	48.1%	-33	-0.6%	1,426	11.4%	1,404	11.4%	-22	-1.5%
Northlake	11,878	12,323	445	3.8%	3,014	25.4%	3,127	25.4%	113	3.8%	7,031	59.2%	7,479	60.7%	448	6.4%	1,833	15.4%	1,717	13.9%	-116	-6.3%	5,819	49.0%	5,998	48.7%	179	3.1%	1,553	13.1%	1,596	13.0%	43	2.8%
Norwood Park Twp	1,159	1,077	-82	-7.1%	243	21.0%	192	17.8%	-51	-21.0%	637	55.0%	655	60.8%	18	2.8%	279	24.1%	230	21.4%	-49	-17.6%	553	47.7%	533	49.5%	-20	-3.6%	122	10.5%	108	10.0%	-14	-11.5%
Oak Forest	28,051	27,962	-89	-0.3%	7,296	26.0%	6,796	24.3%	-500	-6.9%	18,178	64.8%	18,034	64.5%	-144	-0.8%	2,577	9.2%	3,132	11.2%	555	21.5%	13,977	49.8%	13,804	49.4%	-173	-1.2%	3,721	13.3%	3,528	12.6%	-193	-5.2%
Oak Lawn	55,245	56,690	1,445	2.6%	12,123	21.9%	12,372	21.8%	249	2.1%	31,107	56.3%	34,122	60.2%	3,015	9.7%	12,015	21.8%	10,196	18.0%	-1,819	-15.1%	25,902	46.9%	27,001	47.6%	1,099	4.2%	6,194	11.2%	6,425	11.3%	231	3.7%
Oak Park	52,524	51,878	-646	-1.2%	12,721	24.2%	12,526	24.2%	-195	-1.5%	34,796	66.3%	33,817	65.2%	-979	-2.8%	5,007	9.5%	5,535	10.7%	528	10.6%	24,414	46.5%	24,069	46.4%	-345	-1.4%	6,456	12.3%	6,322	12.2%	-134	-2.1%
Olympia Fields	4,732	4,988	256	5.4%	1,095	23.1%	951	19.1%	-144	-13.2%	2,734	57.8%	2,761	55.4%	27	1.0%	903	19.1%	1,276	25.6%	373	41.3%	2,259	47.7%	2,311	46.3%	52	2.3%	544	11.5%	462	9.3%	-82	-15.1%
Orland Hills	6,779	7,149	370	5.5%	2,312	34.1%	2,036	28.5%	-276	-11.9%	4,189	61.8%	4,639	64.9%	450	10.7%	278	4.1%	474	6.6%	196	70.5%	3,345	49.3%	3,451	48.3%	106	3.2%	1,219	18.0%	1,024	14.3%	-195	-16.0%
Orland Park (pt.)	51,071	56,583	5,512	10.8%	12,438	24.4%	12,267	21.7%	-171	-1.4%	30,261	59.3%	33,668	59.5%	3,407	11.3%	8,372	16.4%	10,648	18.8%	2,276	27.2%	24,427	47.8%	26,982	47.7%	2,555	10.5%	6,378	12.5%	6,298	11.1%	-80	-1.3%
Orland Twp	5,139	4,942	-197	-3.8%	1,600	31.1%	1,221	24.7%	-379	-23.7%	3,217	62.6%	3,209	64.9%	-8	-0.3%	322	6.3%	512	10.4%	190	59.0%	2,547	49.6%	2,430	49.2%	-117	-4.6%	811	15.8%	623	12.6%	-188	-23.2%
Palatine	65,479	68,557	3,078	4.7%	16,257	24.8%	16,391	23.9%	134	0.8%	43,458	66.4%	44,942	65.6%	1,484	3.4%	5,764	8.8%	7,224	10.5%	1,460	25.3%	32,616	49.8%	33,881	49.4%	1,265	3.9%	8,344	12.7%	8,335	12.2%	-9	-0.1%
Palatine Twp	8,495	6,967	-1,528	-18.0%	2,216	26.1%	1,960	28.1%	-256	-11.6%	5,676	66.8%	4,430	63.6%	-1,246	-22.0%	603	7.1%	577	8.3%	-26	-4.3%	4,413	52.0%	3,589	51.5%	-824	-18.7%	1,146	13.5%	1,007	14.5%	-139	-12.1%
Palos Heights	11,260	12,515	1,255	11.2%	2,279	20.2%	2,132	17.0%	-147	-6.5%	6,113	54.3%	6,918	55.3%	805	13.2%	2,868	25.5%	3,465	27.7%	597	20.8%	5,214	46.3%	5,742	45.9%	528	10.1%	1,173	10.4%	1,067	8.5%	-106	-9.0%
Palos Hills	17,665	17,484	-181	-1.0%	3,356	19.0%	3,331	19.1%	-25	-0.7%	11,294	63.9%	11,085	63.4%	-209	-1.9%	3,015	17.1%	3,068	17.6%	53	1.8%	8,279	46.9%	8,250	47.2%	-29	-0.4%	1,688	9.6%	1,682	9.6%	-6	-0.4%
Palos Park	4,689	4,847	158	3.4%	1,017	21.7%	861	17.8%	-156	-15.3%	2,768	59.0%	2,634	54.3%	-134	-4.8%	904	19.3%	1,352	27.9%	448	49.6%	2,274	48.5%	2,273	46.9%	-1	0.0%	516	11.0%	419	8.6%	-97	-18.8%
Palos Twp	5,792	5,707	-85	-1.5%	1,562	27.0%	1,094	19.2%	-468	-30.0%	3,257	56.2%	3,440	60.3%	183	5.6%	973	16.8%	1,173	20.6%	200	20.6%	2,776	47.9%	2,676	46.9%	-100	-3.6%	810	14.0%	558	9.8%	-252	-31.1%
Park Forest (pt.)	20,248	18,672	-1,576	-7.8%	5,366	26.5%	4,717	25.3%	-649	-12.1%	12,397	61.2%	11,409	61.1%	-988	-8.0%	2,485	12.3%	2,546	13.6%	61	2.5%	9,412	46.5%	8,373	44.8%	-1,039	-11.0%	2,789	13.8%	2,354	12.6%	-435	-15.6%
Park Ridge	37,775	37,480	-295	-0.8%	9,266	24.5%	9,137	24.4%	-129	-1.4%	21,088	55.8%	21,457	57.3%	369	1.8%	7,421	19.7%	6,886	18.4%	-535	-7.2%	17,902	47.4%	17,938	47.9%	36	0.2%	4,790	12.7%	4,703	12.6%	-87	-1.8%
Phoenix	2,157	1,964	-193	-9.0%	609	28.2%	522	26.6%	-87	-14.3%	1,210	56.1%	1,118	56.9%	-92	-7.6%	338	15.7%	324	16.5%	-14	-4.1%	1,002	46.5%	893	45.5%	-109	-10.9%	323	15.0%	270	13.8%	-53	-16.4%
Posen	4,730	5,987	1,257	26.6%	1,365	28.9%	1,888	31.5%	523	38.3%	2,815	59.5%	3,668	61.3%	853	30.3%	550	11.6%	431	7.2%	-119	-21.6%	2,379	50.3%	3,026	50.5%	647	27.2%	735	15.5%	986	16.5%	251	34.2%
Prospect Heights	17,081	16,256	-825	-4.8%	4,142	24.3%	3,733	23.0%	-409	-9.9%	10,990	64.3%	10,306	63.4%	-684	-6.2%	1,949	11.4%	2,217	13.6%	268	13.8%	8,692	50.9%	8,112	49.9%	-580	-6.7%	2,141	12.5%	1,892	11.6%	-249	-11.6%
Proviso Twp	657	580	-77	-11.7%	97	14.8%	61	10.5%	-36	n/c	433	65.9%	316	54.5%	-117	-27.0%	127	19.3%	203	35.0%	76	59.8%	412	62.7%	359	61.9%	-53	-12.9%	49	7.5%	27	4.7%	-22	n/c
Rich Twp	2,844	2,537	-307	-10.8%	578	20.3%	423	16.7%	-155	-26.8%	1,579	55.5%	1,543	60.8%	-36	-2.3%	687	24.2%	571	22.5%	-116	-16.9%	1,318	46.3%	1,246	49.1%	-72	-5.5%	317	11.2%	233	9.2%	-84	-26.5%
Richton Park	12,533	13,646	1,113	8.9%	3,612	28.8%	3,863	28.3%	251	7.0%	7,965	63.6%	8,608	63.1%	643	8.1%	956	7.6%	1,175	8.6%	219	22.9%	5,747	45.9%	6,182	45.3%	435	7.6%	1,832	14.6%	1,962	14.4%	130	7.1%
River Forest	11,635	11,172	-463	-4.0%	3,098	26.6%	2,829	25.3%	-269	-8.7%	6,913	59.4%	6,753	60.5%	-160	-2.3%	1,624	14.0%	1,590	14.2%	-34	-2.1%	5,340	45.9%	5,227	46.8%	-113	-2.1%	1,587	13.6%	1,456	13.0%	-131	-8.3%
River Grove	10,668	10,227	-441	-4.1%	2,277	21.3%	2,012	19.7%	-265	-11.6%	6,678	62.6%	6,963	68.1%	285	4.3%	1,713	16.1%	1,252	12.2%	-461	-26.9%	5,153	48.3%	5,002	48.9%	-151	-2.9%	1,197	11.2%	1,041	10.2%	-156	-13.0%
Riverdale	15,055	13,549	-1,506	-10.0%	5,654	37.6%	4,312	31.8%	-1,342	-23.7%	8,440	56.1%	8,272	61.1%	-168	-2.0%	961	6.4%	965	7.1%	4	0.4%	6,892	45.8%	6,028	44.5%	-864	-12.5%	2,889	19.2%	2,153	15.9%	-736	-25.5%
Riverside	8,895	8,875	-20	-0.2%	2,122	23.9%	2,300	25.9%	178	8.4%	5,402	60.7%	5,305	59.8%	-97	-1.8%	1,371	15.4%	1,270	14.3%	-101	-7.4%	4,280	48.1%	4,316	48.6%	36	0.8%	1,105	12.4%	1,179	13.3%	74	6.7%
Riverside Twp	122	110	-12	-9.8%	33	27.1%	21	19.1%	-12	n/c	69	56.6%	77	70.0%	8	n/c	20	16.4%	12	10.9%	-8	n/c	62	50.8%	59	53.6%	-3	n/c	18	14.8%	14	12.7%	-4	n/c
Robbins	6,635	5,337	-1,298	-19.6%	2,145	32.3%	1,493	28.0%	-652	-30.4%	3,643	54.9%	3,045	57.1%	-598	-16.4%	847	12.8%	799	15.0%	-48	-5.7%	3,127	47.1%	2,588	48.5%	-539	-17.2%	1,099	16.6%	760	14.2%	-339	-30.9%
Rolling Meadows	24,604	24,099	-505	-2.1%	6,172	25.1%	5,603	23.3%	-569	-9.2%	15,822	64.3%	15,508	64.4%	-314	-2.0%	2,610	10.6%	2,988	12.4%	378	14.5%	12,452	50.6%	12,023	49.9%	-429	-3.5%	3,166	12.9%	2,861	11.9%	-305	-9.6%
Roselle (pt.)	3,460	3,723	263	7.6%	830	24.0%	864	23.2%	34	4.1%	2,295	66.3%	2,449	65.8%	154	6.7%	335	9.7%	410	11.0%	75	22.4%	1,632	47.2%	1,751	47.0%	119	7.3%	424	12.3%	438	11.8%	14	3.3%

n/c: Not calculated. Percent change was not calculated if either 2000 or 2010 population counts were less than 100.

Data Source: 2000 and 2010 U.S. Census of the Population

Cook County Demographic Profile 2000 and 2010

Total Population

	T2000	T2010	TChg	TPerChg	TU18_00	TU18Per_00	TU18_10	TU18Per_10	TU18Chg	TU18PerChg	T18_64_00	T18_64Per_00	T18_64_10	T18_64Per_10	T18_64Chg	T18_64PerChg	T65Ov_00	T65OvPer_00	T65Ov_10	T65OvPer_10	T65OvChg	T65OvPerChg	TM_00	TMPer_00	TM_10	TMPer_10	TMChg	TMPerChg	TMU18_00	TMU18Per_00	TMU18_10	TMU18Per_10	TMU18Chg	TMU18PerChg
Rosemont	4,224	4,202	-22	-0.5%	1,030	24.4%	1,078	25.7%	48	4.7%	2,727	64.6%	2,557	60.9%	-170	-6.2%	467	11.1%	567	13.5%	100	21.4%	2,219	52.5%	2,187	52.1%	-32	-1.4%	537	12.7%	585	13.9%	48	8.9%
S Chicago Heights	3,970	4,139	169	4.3%	875	22.0%	1,063	25.7%	188	21.5%	2,395	60.3%	2,553	61.7%	158	6.6%	700	17.6%	523	12.6%	-177	-25.3%	1,946	49.0%	2,081	50.3%	135	6.9%	434	10.9%	571	13.8%	137	31.6%
Sauk Village (pt.)	10,411	10,506	95	0.9%	3,468	33.3%	3,628	34.5%	160	4.6%	6,171	59.3%	6,036	57.5%	-135	-2.2%	772	7.4%	842	8.0%	70	9.1%	5,155	49.5%	4,928	46.9%	-227	-4.4%	1,830	17.6%	1,846	17.6%	16	0.9%
Schaumburg	75,386	74,227	-1,159	-1.5%	16,484	21.9%	15,106	20.4%	-1,378	-8.4%	51,750	68.7%	50,000	67.4%	-1,750	-3.4%	7,152	9.5%	9,121	12.3%	1,969	27.5%	36,694	48.7%	35,840	48.3%	-854	-2.3%	8,483	11.3%	7,786	10.5%	-697	-8.2%
Schaumburg Twp	1,954	1,906	-48	-2.5%	517	26.5%	425	22.3%	-92	-17.8%	1,202	61.5%	1,191	62.5%	-11	-0.9%	235	12.0%	290	15.2%	55	23.4%	971	49.7%	961	50.4%	-10	-1.0%	261	13.4%	229	12.0%	-32	-12.3%
Schiller Park	11,850	11,793	-57	-0.5%	2,804	23.7%	2,490	21.1%	-314	-11.2%	7,814	65.9%	7,996	67.8%	182	2.3%	1,232	10.4%	1,307	11.1%	75	6.1%	6,046	51.0%	5,991	50.8%	-55	-0.9%	1,449	12.2%	1,268	10.8%	-181	-12.5%
Skokie	63,348	64,784	1,436	2.3%	14,564	23.0%	14,143	21.8%	-421	-2.9%	36,398	57.5%	39,344	60.7%	2,946	8.1%	12,386	19.6%	11,297	17.4%	-1,089	-8.8%	30,016	47.4%	30,732	47.4%	716	2.4%	7,572	12.0%	7,245	11.2%	-327	-4.3%
South Barrington	3,760	4,565	805	21.4%	1,122	29.8%	1,268	27.8%	146	13.0%	2,382	63.4%	2,669	58.5%	287	12.1%	256	6.8%	628	13.8%	372	145.3%	1,860	49.5%	2,243	49.1%	383	20.6%	551	14.7%	636	13.9%	85	15.4%
South Holland	22,147	22,030	-117	-0.5%	5,664	25.6%	5,476	24.9%	-188	-3.3%	12,562	56.7%	12,833	58.3%	271	2.2%	3,921	17.7%	3,721	16.9%	-200	-5.1%	10,444	47.2%	10,208	46.3%	-236	-2.3%	2,937	13.3%	2,760	12.5%	-177	-6.0%
Steger (pt.)	4,046	4,103	57	1.4%	1,058	26.2%	973	23.7%	-85	-8.0%	2,532	62.6%	2,571	62.7%	39	1.5%	456	11.3%	559	13.6%	103	22.6%	2,042	50.5%	2,060	50.2%	18	0.9%	551	13.6%	494	12.0%	-57	-10.3%
Stickney	6,148	6,786	638	10.4%	1,402	22.8%	1,492	22.0%	90	6.4%	3,619	58.9%	4,427	65.2%	808	22.3%	1,127	18.3%	867	12.8%	-260	-23.1%	3,051	49.6%	3,426	50.5%	375	12.3%	722	11.7%	780	11.5%	58	8.0%
Stickney Twp	3,539	4,031	492	13.9%	1,005	28.4%	1,135	28.2%	130	12.9%	2,135	60.3%	2,484	61.6%	349	16.4%	399	11.3%	412	10.2%	13	3.3%	1,755	49.6%	2,036	50.5%	281	16.0%	528	14.9%	575	14.3%	47	8.9%
Stone Park	5,127	4,946	-181	-3.5%	1,695	33.1%	1,692	34.2%	-3	-0.2%	3,147	61.4%	2,962	59.9%	-185	-5.9%	285	5.6%	292	5.9%	7	2.5%	2,751	53.7%	2,571	52.0%	-180	-6.5%	877	17.1%	861	17.4%	-16	-1.8%
Streamwood	36,407	39,858	3,451	9.5%	10,219	28.1%	10,483	26.3%	264	2.6%	23,959	65.8%	26,176	65.7%	2,217	9.3%	2,229	6.1%	3,199	8.0%	970	43.5%	18,228	50.1%	19,762	49.6%	1,534	8.4%	5,312	14.6%	5,382	13.5%	70	1.3%
Summit	10,637	11,054	417	3.9%	3,105	29.2%	3,297	29.8%	192	6.2%	6,428	60.4%	6,789	61.4%	361	5.6%	1,104	10.4%	968	8.8%	-136	-12.3%	5,484	51.6%	5,607	50.7%	123	2.2%	1,614	15.2%	1,657	15.0%	43	2.7%
Thornton	2,582	2,338	-244	-9.5%	595	23.0%	500	21.4%	-95	-16.0%	1,550	60.0%	1,471	62.9%	-79	-5.1%	437	16.9%	367	15.7%	-70	-16.0%	1,211	46.9%	1,141	48.8%	-70	-5.8%	278	10.8%	254	10.9%	-24	-8.6%
Thornton Twp	942	765	-177	-18.8%	281	29.8%	169	22.1%	-112	-39.9%	539	57.2%	451	59.0%	-88	-16.3%	122	13.0%	145	19.0%	23	18.9%	477	50.6%	380	49.7%	-97	-20.3%	143	15.2%	91	11.9%	-52	n/c
Tinley Park (pt.)	45,887	49,236	3,349	7.3%	11,999	26.2%	10,736	21.8%	-1,263	-10.5%	28,792	62.8%	31,605	64.2%	2,813	9.8%	5,096	11.1%	6,895	14.0%	1,799	35.3%	22,192	48.4%	23,564	47.9%	1,372	6.2%	6,100	13.3%	5,499	11.2%	-601	-9.9%
University Park village	0	0	0	n/c	0	0.0%	0	0.0%	0	n/c	0	0.0%	0	0.0%	0	n/c	0	0.0%	0	0.0%	0	n/c	0	0.0%	0	0.0%	0	n/c	0	0.0%	0	0.0%	0	n/c
Westchester	16,824	16,718	-106	-0.6%	3,121	18.6%	3,291	19.7%	170	5.5%	9,430	56.1%	9,732	58.2%	302	3.2%	4,273	25.4%	3,695	22.1%	-578	-13.5%	7,836	46.6%	7,834	46.9%	-2	0.0%	1,590	9.5%	1,671	10.0%	81	5.1%
Western Springs	12,493	12,975	482	3.9%	3,869	31.0%	4,197	32.4%	328	8.5%	6,820	54.6%	6,955	53.6%	135	2.0%	1,804	14.4%	1,823	14.1%	19	1.1%	6,031	48.3%	6,286	48.5%	255	4.2%	1,933	15.5%	2,140	16.5%	207	10.7%
Wheeling	34,496	37,642	3,146	9.1%	8,076	23.4%	8,295	22.0%	219	2.7%	22,894	66.4%	24,742	65.7%	1,848	8.1%	3,526	10.2%	4,605	12.2%	1,079	30.6%	16,967	49.2%	18,522	49.2%	1,555	9.2%	4,118	11.9%	4,235	11.3%	117	2.8%
Wheeling Twp	3,074	1,083	-1,991	-64.8%	721	23.5%	239	22.1%	-482	-66.9%	2,043	66.5%	705	65.1%	-1,338	-65.5%	310	10.1%	139	12.8%	-171	-55.2%	1,598	52.0%	543	50.1%	-1,055	-66.0%	368	12.0%	124	11.5%	-244	-66.3%
Willow Springs	5,027	5,524	497	9.9%	1,130	22.5%	1,100	19.9%	-30	-2.7%	3,353	66.7%	3,618	65.5%	265	7.9%	544	10.8%	806	14.6%	262	48.2%	2,528	50.3%	2,767	50.1%	239	9.5%	582	11.6%	579	10.5%	-3	-0.5%
Wilmette	27,651	27,087	-564	-2.0%	8,223	29.7%	7,956	29.4%	-267	-3.3%	14,680	53.1%	14,577	53.8%	-103	-0.7%	4,748	17.2%	4,554	16.8%	-194	-4.1%	13,238	47.9%	13,000	48.0%	-238	-1.8%	4,319	15.6%	4,064	15.0%	-255	-5.9%
Winnetka	12,419	12,187	-232	-1.9%	4,297	34.6%	4,159	34.1%	-138	-3.2%	6,509	52.4%	6,366	52.2%	-143	-2.2%	1,613	13.0%	1,662	13.6%	49	3.0%	6,020	48.5%	6,000	49.2%	-20	-0.3%	2,204	17.8%	2,153	17.7%	-51	-2.3%
Worth	11,047	10,789	-258	-2.3%	2,600	23.5%	2,373	22.0%	-227	-8.7%	6,898	62.4%	7,110	65.9%	212	3.1%	1,549	14.0%	1,306	12.1%	-243	-15.7%	5,430	49.2%	5,370	49.8%	-60	-1.1%	1,338	12.1%	1,204	11.2%	-134	-10.0%
Worth Twp	3,679	3,515	-164	-4.5%	830	22.6%	748	21.3%	-82	-9.9%	2,181	59.3%	2,101	59.8%	-80	-3.7%	668	18.2%	666	19.0%	-2	-0.3%	1,797	48.8%	1,776	50.5%	-21	-1.2%	430	11.7%	401	11.4%	-29	-6.7%
Chicago	2,895,642	2,695,587	-200,055	-6.9%	763,858	26.4%	621,627	23.1%	-142,231	-18.6%	1,832,888	63.3%	1,796,031	66.6%	-36,857	-2.0%	298,736	10.3%	277,929	10.3%	-20,807	-7.0%	1,404,802	48.5%	1,308,068	48.5%	-96,734	-6.9%	388,295	13.4%	314,839	11.7%	-73,456	-18.9%
Albany Park	57,655	57,864	209	0.4%	16,259	28.2%	14,353	24.8%	-1,906	-11.7%	37,158	64.5%	38,913	67.3%	1,755	4.7%	4,238	7.4%	4,598	8.0%	360	8.5%	30,059	52.1%	29,594	51.1%	-465	-1.6%	8,501	14.7%	7,417	12.8%	-1,084	-12.8%
Archer Heights	12,644	13,393	749	5.9%	3,289	26.0%	3,997	29.8%	708	21.5%	7,640	60.4%	8,208	61.3%	568	7.4%	1,715	13.6%	1,188	8.9%	-527	-30.7%	6,285	49.7%	6,773	50.6%	488	7.8%	1,705	13.5%	2,077	15.5%	372	21.8%
Armour Square	12,032	6,137	-5,895	-49.0%	2,508	20.8%	1,046	17.0%	-1,462	-58.3%	7,202	59.9%	3,892	63.4%	-3,310	-46.0%	2,322	19.3%	1,199	19.5%	-1,123	-48.4%	5,693	47.3%	2,992	48.8%	-2,701	-47.4%	1,293	10.8%	540	8.8%	-753	-58.2%
Ashburn	39,584	41,081	1,497	3.8%	11,666	29.5%	11,691	28.5%	25	0.2%	23,164	58.5%	25,433	61.9%	2,269	9.8%	4,754	12.0%	3,957	9.6%	-797	-16.8%	18,829	47.6%	19,690	47.9%	861	4.6%	5,877	14.9%	5,900	14.4%	23	0.4%
Auburn Gresham	55,928	48,743	-7,185	-12.9%	16,275	29.1%	12,681	26.0%	-3,594	-22.1%	32,760	58.6%	28,477	58.4%	-4,283	-13.1%	6,893	12.3%	7,585	15.6%	692	10.0%	25,092	44.9%	21,423	44.0%	-3,669	-14.6%	8,217	14.7%	6,270	12.9%	-1,947	-23.7%
Austin	117,527	98,514	-19,013	-16.2%	38,616	32.9%	26,974	27.4%	-11,642	-30.2%	69,615	59.2%	60,907	61.8%	-8,708	-12.5%	9,296	7.9%	10,633	10.8%	1,337	14.4%	53,832	45.8%	45,189	45.9%	-8,643	-16.1%	19,448	16.6%	13,645	13.9%	-5,803	-29.8%
Avalon Park	11,147	10,185	-962	-8.6%	2,689	24.1%	2,242	22.0%	-447	-16.6%	6,675	59.9%	5,974	58.7%	-701	-10.5%	1,783	16.0%	1,969	19.3%	186	10.4%	4,924	44.2%	4,430	43.5%	-494	-10.0%	1,353	12.1%	1,140	11.2%	-213	-15.7%
Avondale	43,083	39,262	-3,821	-8.9%	11,951	27.7%	9,714	24.7%	-2,237	-18.7%	28,026	65.1%	26,598	67.7%	-1,428	-5.1%	3,106	7.2%	2,950	7.5%	-156	-5.0%	21,915	50.9%	20,119	51.2%	-1,796	-8.2%	6,201	14.4%	4,922	12.5%	-1,279	-20.6%
Belmont Cragin	78,144	74,664	-3,480	-4.5%	23,430	30.0%	22,381	30.0%	-1,049	-4.5%	48,396	61.9%	46,849	62.8%	-1,547	-3.2%	6,318	8.1%	5,434	7.3%	-884	-14.0%	39,106	50.0%	37,636	50.4%	-1,470	-3.8%	11,923	15.3%	11,337	15.2%	-586	-4.9%
Beverly	21,992	20,034	-1,958	-8.9%	5,876	26.7%	5,144	25.7%	-732	-12.5%	13,637	62.0%	12,459	62.2%	-1,178	-8.6%	2,479	11.3%	2,431	12.1%	-48	-1.9%	10,377	47.2%	9,558	47.7%	-819	-7.9%	2,950	13.4%	2,632	13.1%	-318	-10.8%
Bridgeport	33,694	29,282	-4,412	-13.1%	8,512	25.3%	6,194	21.2%	-2,318	-27.2%	21,567	64.0%	20,112	68.7%	-1,455	-6.8%	3,615	10.7%	2,976	10.2%	-639	-17.7%	16,746	49.7%	14,668	50.1%	-2,078	-12.4%	4,270	12.7%	3,184	10.9%	-1,086	-25.4%
Brighton Park	44,912	45,368	456	1.0%	15,214	33.9%	15,448	34.1%	234	1.5%	26,333	58.6%	27,310	60.2%	977	3.7%	3,365	7.5%	2,610	5.8%	-755	-22.4%	23,125	51.5%	23,367	51.5%	242	1.1%	7,784	17.3%	7,946	17.5%	162	2.1%
Burnside	3,294	2,916	-378	-11.5%	1,080	32.8%	796	27.3%	-284	-26.3%	1,968	59.7%	1,607	55.1%	-361	-18.3%	246	7.5%	513	17.6%	267	108.5%	1,523	46.2%	1,286	44.1%	-237	-15.6%	551	16.7%	407	14.0%	-144	-26.1%
Calumet Heights	15,974	13,812	-2,162	-13.5%	3,494	21.9%	2,808	20.3%	-686	-19.6%	9,900	62.0%	7,795	56.4%	-2,105	-21.3%	2,580	16.2%	3,209	23.2%	629	24.4%	7,102	44.5%	6,136	44.4%	-966	-13.6%	1,739	10.9%	1,402	10.2%	-337	-19.4%
Chatham	37,275	31,028	-6,247	-16.8%	9,042	24.3%	6,881	22.2%	-2,161	-23.9%	21,727	58.3%	18,953	61.1%	-2,774	-12.8%	6,506	17.5%	5,194	16.7%	-1,312	-20.2%	16,161	43.4%	13,401	43.2%	-2,760	-17.1%	4,514	12.1%	3,401	11.0%	-1,113	-24.7%
Chicago Lawn	61,412	49,850	-11,562	-18.8%	21,847	35.6%	16,160	32.4%	-5,687	-26.0%	35,563	57.9%	30,461	61.1%	-5,102	-14.4%	4,002	6.5%	3,229	6.5%	-773	-19.3%	29,475	48.0%	23,938	48.0%	-5,537	-18.8%	11,193	18.2%	8,094	16.2%	-3,099	-27.7%
Clearing	22,331	23,139	808	3.6%	5,065	22.7%	5,725	24.7%	660	13.0%	13,822	61.9%	14,605	63.1%	783	5.7%	3,444	15.4%	2,809	12.1%	-635	-18.4%	10,955	49.1%	11,300	48.8%	345	3.2%	2,610	11.7%	2,917	12.6%	307	11.8%
Douglas	26,470	18,238	-8,232	-31.1%	7,415	28.0%	2,795	15.3%	-4,620	-62.3%	15,710	59.4%	12,620	69.2%	-3,090	-19.7%	3,345	12.6%	2,823	15.5%	-522	-15.6%	11,877	44.9%	8,413	46.1%	-3,464	-29.2%	3,827	14.5%	1,374	7.5%	-2,453	-64.1%
Dunning	42,164	41,932	-232	-0.6%	8,547	20.3%	8,394	20.0%	-153	-1.8%	26,319	62.4%	27,248	65.0%	929	3.5%	7,298	17.3%	6,290	15.0%	-1,008	-13.8%	20,368	48.3%	20,504	48.9%	136	0.7%	4,301	10.2%	4,292	10.2%	-9	-0.2%
East Garfield Park	20,881	22,264	1,383	6.6%	7,094	34.0%	6,647	29.9%	-447	-6.3%	11,635	55.7%	13,537	60.8%	1,902	16.4%	2,152	10.3%	2,080	9.3%	-72	-3.4%	9,798	46.9%	10,273	46.1%	475	4.9%	3,572	17.1%	3,380	15.2%	-192	-5.4%
East Side	23,653	23,042	-611	-2.6%	7,254	30.7%	7,098	30.8%	-156	-2.2%	13,583	57.4%	13,625	59.1%	42	0.3%	2,816	11.9%	2,319	10.1%	-497	-17.7%	11,683	49.4%	11,390	49.4%	-293	-2.5%	3,676	15.5%	3,546	15.4%	-130	-3.5%
Edgewater	62,198	56,521	-5,677	-9.1%	10,195	16.4%	6,858	12.1%	-3,337	-32.7%	44,493	71.5%	42,975	76.0%	-1,518	-3.4%	7,510	12.1%	6,688	11.8%	-822	-11.0%	31,373	50.4%	29,034	51.4%	-2,339	-7.5%	5,065	8.1%	3,487	6.2%	-1,578	-31.2%
Edison Park	11,328	11,187	-141	-1.2%	2,266	20.0%	2,398	21.4%	132	5.8%	6,726	59.4%	6,962	62.2%	236	3.5%	2,267	20.0%	1,827	16.3%	-440	-19.4%	5,269	46.5%	5,367	48.0%	98	1.9%	1,137	10.0%	1,223	10.9%	86	7.6%
Englewood	40,222	30,654	-9,568	-23.8%	14,479	36.0%	9,368	30.6%	-5,111	-35.3%	21,158	52.6%	17,790	58.0%	-3,368	-15.9%	4,585	11.4%	3,496	11.4%	-1,089	-23.8%	18,207	45.3%	13,780	45.0%	-4,427	-24.3%	7,306	18.2%	4,715	15.4%	-2,591	-35.5%
Forest Glen	18,165	18,508	343	1.9%	4,041	22.3%	4,532	24.5%	491	12.2%	10,893	60.0%	10,887	58.8%	-6	-0.1%	3,231	17.8%	3,089	16.7%	-142	-4.4%	8,766	48.3%	8,934	48.3%	168	1.9%	2,098	11.6%	2,306	12.5%	208	9.9%
Fuller Park	3,420	2,876	-544	-15.9%	1,016	29.7%	711	24.7%	-305	-30.0%	1,900	55.6%	1,656	57.6%	-244	-12.8%	504	14.7%	509	17.7%	5	1.0%	1,602	46.8%	1,391	48.4%	-211	-13.2%	508	14.9%	375	13.0%	-133	-26.2%
Gage Park	39,193	45,672	6,479	16.5%	14,143	36.1%	16,035	35.1%	1,892	13.4%	22,657	57.8%	27,189	59.5%	4,532	20.0%	2,393	6.1%	2,448	5.4%	55	2.3%	19,914	50.8%	23,234	50.9%	3,320	16.7%	7,116	18.2%	8,123	17.8%	1,007	14.2%
Garfield Ridge	36,101	34,513	-1,588	-4.4%	8,527	23.6%	8,158	23.6%	-369	-4.3%	21,073	58.4%	21,093	61.1%	20	0.1%	6,501	18.0%	5,262	15.3%	-1,239	-19.1%	17,140	47.5%	16,792	48.7%	-348	-2.0%	4,289	11.9%	4,079	11.8%	-210	-4.9%
Grand Boulevard	28,006	21,929	-6,077	-21.7%	9,988	35.7%	5,585	25.5%	-4,403	-44.1%	14,374	51.3%	13,437	61.3%	-937	-6.5%	3,644	13.0%	2,907	13.3%	-737	-20.2%	12,351	44.1%	9,456	43.1%	-2,895	-23.4%	5,054	18.1%	2,831	12.9%	-2,223	-44.0%
Greater Grand Cross	38,619	32,602	-6,017	-15.6%	11,497	29.8%	9,119	28.0%	-2,378	-20.7%	21,167	54.8%	19,345	59.3%	-1,822	-8.6%	5,955	15.4%	4,138	12.7%	-1,817	-30.5%	17,229	44.6%	14,333	44.0%	-2,896	-16.8%	5,896	15.3%	4,573	14.0%	-1,323	-22.4%
Hegewisch	9,781	9,426	-355	-3.6%	2,344	24.0%	2,379	25.2%	35	1.5%	5,803	59.3%	5,625	59.7%	-178	-3.1%	1,634	16.7%	1,422	15.1%	-212	-13.0%	4,768	48.8%	4,697	49.8%	-71	-1.5%	1,217	12.4%	1,260	13.4%	43	3.5%
Hermosa	26,908	19,989	-6,919	-25.7%	9,110	33.9%	5,980	29.9%	-3,130	-34.4%	16,219	60.3%	12,698	63.5%	-3,521	-21.7%	1,579	5.9%	1,311	6.6%	-268	-17.0%	13,449	50.0%	9,995	50.0%	-3,454	-25.7%	4,584	17.0%	3,001	15.0%	-1,583	-34.5%
Humboldt Park	65,836	56,323	-9,513	-14.5%	24,196	36.8%	17,339	30.8%	-6,857	-28.3%	38,107	57.9%	34,877	61.9%	-3,230	-8.5%	3,533	5.4%	4,107	7.3%	574	16.3%	31,815	48.3%	27,273	48.4%	-4,542	-14.3%	12,190	18.5%	8,747	15.5%	-3,443	-28.2%
Hyde Park	29,920	25,681	-4,239	-14.2%	4,863	16.3%	3,005	11.7%	-1,858	-38.2%	21,779	72.8%	19,450	75.7%	-2,329	-10.7%	3,278	11.0%	3,226	12.6%	-52	-1.6%	14,479	48.4%	12,223	47.6%	-2,256	-15.6%	2,351	7.9%	1,498	5.8%	-853	-36.3%
Irving Park	58,643	53,359	-5,284	-9.0%	14,975	25.5%	12,246	23.0%	-2,729	-18.2%	38,377	65.4%	36,519	68.4%	-1,858	-4.8%	5,291	9.0%	4,594	8.6%	-697	-13.2%	29,301	50.0%	26,674	50.0%	-2,627	-9.0%	7,602	13.0%	6,157	11.5%	-1,445	-19.0%

n/c: Not calculated. Percent change was not calculated if either 2000 or 2010 population counts were less than 100.

Data Source: 2000 and 2010 U.S. Census of the Population

Cook County Demographic Profile 2000 and 2010

Total Population

	T2000	T2010	TChg	TPerChg	TU18_00	TU18Per_00	TU18_10	TU18Per_10	TU18Chg	TU18PerChg	T18_64_00	T18_64Per_00	T18_64_10	T18_64Per_10	T18_64Chg	T18_64PerChg	T65Ov_00	T65OvPer_00	T65Ov_10	T65OvPer_10	T65OvChg	T65OvPerChg	TM_00	TMPer_00	TM_10	TMPer_10	TMChg	TMPerChg	TMU18_00	TMU18Per_00	TMU18_10	TMU18Per_10	TMU18Chg	TMU18PerChg
Jefferson Park	25,859	25,448	-411	-1.6%	5,149	19.9%	5,189	20.4%	40	0.8%	16,126	62.4%	16,571	65.1%	445	2.8%	4,584	17.7%	3,688	14.5%	-896	-19.6%	12,273	47.5%	12,293	48.3%	20	0.2%	2,607	10.1%	2,622	10.3%	15	0.6%
Kenwood	18,363	17,841	-522	-2.8%	4,051	22.1%	3,540	19.8%	-511	-12.6%	11,837	64.5%	11,554	64.8%	-283	-2.4%	2,475	13.5%	2,747	15.4%	272	11.0%	8,027	43.7%	7,615	42.7%	-412	-5.1%	1,976	10.8%	1,781	10.0%	-195	-9.9%
Lakeview	94,817	98,615	3,798	4.0%	7,045	7.4%	9,250	9.4%	2,205	31.3%	80,085	84.5%	82,184	83.3%	2,099	2.6%	7,687	8.1%	7,181	7.3%	-506	-6.6%	47,301	49.9%	49,498	50.2%	2,197	4.6%	3,573	3.8%	4,717	4.8%	1,144	32.0%
Lincoln Park	64,320	64,116	-204	-0.3%	7,206	11.2%	7,576	11.8%	370	5.1%	52,844	82.2%	51,469	80.3%	-1,375	-2.6%	4,270	6.6%	5,071	7.9%	801	18.8%	31,429	48.9%	30,430	47.5%	-999	-3.2%	3,585	5.6%	3,797	5.9%	212	5.9%
Lincoln Square	44,574	39,493	-5,081	-11.4%	8,763	19.7%	6,582	16.7%	-2,181	-24.9%	31,256	70.1%	29,530	74.8%	-1,726	-5.5%	4,555	10.2%	3,381	8.6%	-1,174	-25.8%	21,848	49.0%	19,309	48.9%	-2,539	-11.6%	4,493	10.1%	3,379	8.6%	-1,114	-24.8%
Logan Square	82,715	78,616	-4,099	-5.0%	23,092	27.9%	16,949	21.6%	-6,143	-26.6%	54,663	66.1%	57,107	72.6%	2,444	4.5%	4,960	6.0%	4,560	5.8%	-400	-8.1%	42,086	50.9%	39,791	50.6%	-2,295	-5.5%	11,653	14.1%	8,623	11.0%	-3,030	-26.0%
Lower West Side	44,031	43,023	-1,008	-2.3%	14,715	33.4%	10,954	25.5%	-3,761	-25.6%	26,820	60.9%	28,340	65.9%	1,520	5.7%	2,496	5.7%	3,729	8.7%	1,233	49.4%	23,379	53.1%	22,285	51.8%	-1,094	-4.7%	7,584	17.2%	5,578	13.0%	-2,006	-26.5%
McKinley Park	15,962	15,612	-350	-2.2%	4,813	30.2%	4,287	27.5%	-526	-10.9%	9,675	60.6%	10,061	64.4%	386	4.0%	1,474	9.2%	1,264	8.1%	-210	-14.3%	7,992	50.1%	7,827	50.1%	-165	-2.1%	2,411	15.1%	2,166	13.9%	-245	-10.2%
Montclare	12,646	17,505	4,859	38.4%	3,048	24.1%	4,425	25.3%	1,377	45.2%	7,798	61.7%	11,046	63.1%	3,248	41.7%	1,800	14.2%	2,034	11.6%	234	13.0%	6,181	48.9%	8,565	48.9%	2,384	38.6%	1,545	12.2%	2,289	13.1%	744	48.2%
Morgan Park	25,226	22,544	-2,682	-10.6%	6,860	27.2%	5,491	24.4%	-1,369	-20.0%	14,874	59.0%	13,444	59.6%	-1,430	-9.6%	3,492	13.8%	3,609	16.0%	117	3.4%	11,551	45.8%	10,208	45.3%	-1,343	-11.6%	3,461	13.7%	2,717	12.1%	-744	-21.5%
Mount Greenwood	18,820	19,093	273	1.5%	4,737	25.2%	4,528	23.7%	-209	-4.4%	11,393	60.5%	12,423	65.1%	1,030	9.0%	2,690	14.3%	2,142	11.2%	-548	-20.4%	9,279	49.3%	9,396	49.2%	117	1.3%	2,475	13.2%	2,299	12.0%	-176	-7.1%
Near North Side	72,811	77,881	5,070	7.0%	8,180	11.2%	5,508	7.1%	-2,672	-32.7%	55,954	76.9%	61,537	79.0%	5,583	10.0%	8,677	11.9%	10,836	13.9%	2,159	24.9%	33,955	46.6%	36,068	46.3%	2,113	6.2%	4,003	5.5%	2,734	3.5%	-1,269	-31.7%
Near South Side	9,509	21,390	11,881	124.9%	2,382	25.1%	2,768	12.9%	386	16.2%	6,143	64.6%	16,653	77.9%	10,510	171.1%	984	10.4%	1,969	9.2%	985	100.1%	4,284	45.1%	10,159	47.5%	5,875	137.1%	1,181	12.4%	1,365	6.4%	184	15.6%
Near West Side	46,419	57,484	11,065	23.8%	11,615	25.0%	8,232	14.3%	-3,383	-29.1%	31,416	67.7%	45,391	79.0%	13,975	44.5%	3,388	7.3%	3,861	6.7%	473	14.0%	22,589	48.7%	28,243	49.1%	5,654	25.0%	5,993	12.9%	4,262	7.4%	-1,731	-28.9%
New City	51,721	44,377	-7,344	-14.2%	19,530	37.8%	15,321	34.5%	-4,209	-21.6%	29,239	56.5%	26,206	59.1%	-3,033	-10.4%	2,952	5.7%	2,850	6.4%	-102	-3.5%	26,128	50.5%	22,391	50.5%	-3,737	-14.3%	9,999	19.3%	7,890	17.8%	-2,109	-21.1%
North Center	31,895	31,867	-28	-0.1%	5,219	16.4%	6,021	18.9%	802	15.4%	23,954	75.1%	23,583	74.0%	-371	-1.6%	2,722	8.5%	2,263	7.1%	-459	-16.9%	15,793	49.5%	15,557	48.8%	-236	-1.5%	2,703	8.5%	3,042	9.6%	339	12.5%
North Lawndale	41,768	39,906	-1,862	-4.5%	15,810	37.9%	12,959	32.5%	-2,851	-18.0%	22,071	52.8%	23,508	58.9%	1,437	6.5%	3,887	9.3%	3,439	8.6%	-448	-11.5%	18,581	44.5%	18,842	47.2%	261	1.4%	7,840	18.8%	6,593	16.5%	-1,247	-15.9%
North Park	18,514	11,609	-6,905	-37.3%	4,364	23.6%	2,450	21.1%	-1,914	-43.9%	11,382	61.5%	6,517	56.1%	-4,865	-42.7%	2,768	15.0%	2,642	22.8%	-126	-4.6%	8,814	47.6%	5,462	47.1%	-3,352	-38.0%	2,229	12.0%	1,247	10.7%	-982	-44.1%
Norwood Park	37,543	37,023	-520	-1.4%	6,864	18.3%	7,598	20.5%	734	10.7%	21,979	58.5%	22,201	60.0%	222	1.0%	8,609	22.9%	7,224	19.5%	-1,385	-16.1%	17,487	46.6%	17,522	47.3%	35	0.2%	3,523	9.4%	3,839	10.4%	316	9.0%
Oakland	6,110	5,918	-192	-3.1%	2,389	39.1%	1,834	31.0%	-555	-23.2%	3,197	52.3%	3,570	60.3%	373	11.7%	524	8.6%	514	8.7%	-10	-1.9%	2,674	43.8%	2,440	41.2%	-234	-8.8%	1,246	20.4%	907	15.3%	-339	-27.2%
O'Hare	11,639	15,451	3,812	32.8%	1,689	14.5%	2,722	17.6%	1,033	61.2%	8,116	69.7%	10,807	69.9%	2,691	33.2%	1,834	15.8%	1,922	12.4%	88	4.8%	5,684	48.8%	7,739	50.1%	2,055	36.2%	843	7.2%	1,391	9.0%	548	65.0%
Portage Park	65,340	64,124	-1,216	-1.9%	14,581	22.3%	14,656	22.9%	75	0.5%	42,309	64.8%	42,510	66.3%	201	0.5%	8,450	12.9%	6,958	10.9%	-1,492	-17.7%	31,874	48.8%	31,337	48.9%	-537	-1.7%	7,476	11.4%	7,414	11.6%	-62	-0.8%
Pullman	8,921	7,325	-1,596	-17.9%	2,558	28.7%	1,868	25.5%	-690	-27.0%	5,299	59.4%	4,401	60.1%	-898	-17.0%	1,064	11.9%	1,056	14.4%	-8	-0.8%	4,029	45.2%	3,262	44.5%	-767	-19.0%	1,330	14.9%	957	13.1%	-373	-28.1%
Riverdale	9,809	6,482	-3,327	-33.9%	4,451	45.4%	2,716	41.9%	-1,735	-39.0%	4,852	49.5%	3,378	52.1%	-1,474	-30.4%	506	5.2%	388	6.0%	-118	-23.3%	4,263	43.5%	2,664	41.1%	-1,599	-37.5%	2,306	23.5%	1,395	21.5%	-911	-39.5%
Rogers Park	63,484	49,986	-13,498	-21.3%	15,624	24.6%	9,140	18.3%	-6,484	-41.5%	43,402	68.4%	36,963	74.0%	-6,439	-14.8%	4,458	7.0%	3,883	7.8%	-575	-12.9%	32,377	51.0%	25,074	50.2%	-7,303	-22.6%	8,009	12.6%	4,658	9.3%	-3,351	-41.8%
Roseland	52,723	44,619	-8,104	-15.4%	14,983	28.4%	11,400	25.6%	-3,583	-23.9%	30,662	58.2%	25,854	57.9%	-4,808	-15.7%	7,078	13.4%	7,365	16.5%	287	4.1%	23,730	45.0%	19,881	44.6%	-3,849	-16.2%	7,452	14.1%	5,636	12.6%	-1,816	-24.4%
South Chicago	38,596	31,198	-7,398	-19.2%	12,881	33.4%	8,910	28.6%	-3,971	-30.8%	21,976	56.9%	18,277	58.6%	-3,699	-16.8%	3,739	9.7%	4,011	12.9%	272	7.3%	17,831	46.2%	14,245	45.7%	-3,586	-20.1%	6,484	16.8%	4,474	14.3%	-2,010	-31.0%
South Deering	16,990	15,109	-1,881	-11.1%	5,044	29.7%	4,268	28.3%	-776	-15.4%	10,060	59.2%	8,722	57.7%	-1,338	-13.3%	1,886	11.1%	2,119	14.0%	233	12.4%	7,811	46.0%	6,938	45.9%	-873	-11.2%	2,575	15.2%	2,174	14.4%	-401	-15.6%
South Lawndale	91,071	73,597	-17,474	-19.2%	29,732	32.7%	21,835	29.7%	-7,897	-26.6%	57,760	63.4%	48,309	65.6%	-9,451	-16.4%	3,579	3.9%	3,453	4.7%	-126	-3.5%	52,515	57.7%	42,332	57.5%	-10,183	-19.4%	15,610	17.1%	11,249	15.3%	-4,361	-27.9%
South Shore	61,556	49,767	-11,789	-19.2%	17,241	28.0%	11,943	24.0%	-5,298	-30.7%	37,567	61.0%	31,510	63.3%	-6,057	-16.1%	6,748	11.0%	6,314	12.7%	-434	-6.4%	26,889	43.7%	21,812	43.8%	-5,077	-18.9%	8,587	14.0%	5,939	11.9%	-2,648	-30.8%
The Loop	16,388	29,283	12,895	78.7%	1,373	8.4%	1,504	5.1%	131	9.5%	13,391	81.7%	25,414	86.8%	12,023	89.8%	1,624	9.9%	2,365	8.1%	741	45.6%	8,406	51.3%	14,464	49.4%	6,058	72.1%	663	4.1%	722	2.5%	59	8.9%
Uptown	63,551	52,115	-11,436	-18.0%	10,817	17.0%	6,731	12.9%	-4,086	-37.8%	45,586	71.7%	39,877	76.5%	-5,709	-12.5%	7,148	11.3%	5,507	10.6%	-1,641	-23.0%	33,217	52.3%	27,014	51.8%	-6,203	-18.7%	5,642	8.9%	3,449	6.6%	-2,193	-38.9%
Washington Heights	29,843	26,493	-3,350	-11.2%	7,468	25.0%	6,208	23.4%	-1,260	-16.9%	17,661	59.2%	15,126	57.1%	-2,535	-14.4%	4,714	15.8%	5,159	19.5%	445	9.4%	13,466	45.1%	11,680	44.1%	-1,786	-13.3%	3,811	12.8%	3,127	11.8%	-684	-18.0%
Washington Park	14,146	11,717	-2,429	-17.2%	5,350	37.8%	3,974	33.9%	-1,376	-25.7%	7,518	53.2%	6,958	59.4%	-560	-7.5%	1,278	9.0%	785	6.7%	-493	-38.6%	6,311	44.6%	5,058	43.2%	-1,253	-19.9%	2,701	19.1%	1,969	16.8%	-732	-27.1%
West Elsdon	15,921	18,109	2,188	13.7%	4,318	27.1%	5,519	30.5%	1,201	27.8%	9,380	58.9%	11,086	61.2%	1,706	18.2%	2,223	14.0%	1,504	8.3%	-719	-32.3%	7,776	48.8%	9,004	49.7%	1,228	15.8%	2,216	13.9%	2,798	15.5%	582	26.3%
West Englewood	45,282	35,505	-9,777	-21.6%	15,643	34.6%	10,580	29.8%	-5,063	-32.4%	25,241	55.7%	20,561	57.9%	-4,680	-18.5%	4,398	9.7%	4,364	12.3%	-34	-0.8%	20,991	46.4%	16,468	46.4%	-4,523	-21.6%	8,055	17.8%	5,389	15.2%	-2,666	-33.1%
West Garfield Park	23,019	18,001	-5,018	-21.8%	8,182	35.5%	5,575	31.0%	-2,607	-31.9%	12,533	54.5%	10,625	59.0%	-1,908	-15.2%	2,304	10.0%	1,801	10.0%	-503	-21.8%	10,588	46.0%	8,302	46.1%	-2,286	-21.6%	4,173	18.1%	2,792	15.5%	-1,381	-33.1%
West Lawn	29,235	33,355	4,120	14.1%	8,495	29.1%	10,437	31.3%	1,942	22.9%	17,088	58.5%	20,319	60.9%	3,231	18.9%	3,652	12.5%	2,599	7.8%	-1,053	-28.8%	14,343	49.1%	16,723	50.1%	2,380	16.6%	4,353	14.9%	5,291	15.9%	938	21.6%
West Pullman	36,649	29,640	-7,009	-19.1%	11,682	31.9%	8,411	28.4%	-3,271	-28.0%	21,724	59.3%	17,275	58.3%	-4,449	-20.5%	3,243	8.9%	3,954	13.3%	711	21.9%	16,950	46.3%	13,497	45.5%	-3,453	-20.4%	5,806	15.8%	4,192	14.1%	-1,614	-27.8%
West Ridge	73,199	76,947	3,748	5.1%	18,228	24.9%	19,601	25.5%	1,373	7.5%	45,041	61.5%	48,884	63.5%	3,843	8.5%	9,930	13.6%	8,462	11.0%	-1,468	-14.8%	35,970	49.1%	38,200	49.6%	2,230	6.2%	9,461	12.9%	9,945	12.9%	484	5.1%
West Town	87,435	81,432	-6,003	-6.9%	20,165	23.1%	12,595	15.5%	-7,570	-37.5%	61,096	69.9%	63,755	78.3%	2,659	4.4%	6,174	7.1%	5,082	6.2%	-1,092	-17.7%	45,458	52.0%	41,643	51.1%	-3,815	-8.4%	10,335	11.8%	6,432	7.9%	-3,903	-37.8%
Woodlawn	27,086	25,983	-1,103	-4.1%	8,758	32.3%	6,690	25.8%	-2,068	-23.6%	14,794	54.6%	16,439	63.3%	1,645	11.1%	3,534	13.1%	2,854	11.0%	-680	-19.2%	12,084	44.6%	11,567	44.5%	-517	-4.3%	4,409	16.3%	3,401	13.1%	-1,008	-22.9%

n/c: Not calculated. Percent change was not calculated if either 2000 or 2010 population counts were less than 100.
Data Source: 2000 and 2010 U.S. Census of the Population

Cook County Demographic Profile 2000 and 2010

Total Population

	TM18_64_00	TM18_64Per_00	TM18_64_10	TM18_64Per_10	TM18_64Chg	TM18_64PerChg	TM65Ov_00	TM65OvPer_00	TM65Ov_10	TM65OvPer_10	TM65OvChg	TM65OvPerChg	TF_00	TFPer_00	TF_10	TFPer_10	TFChg	TFPerChg	TFU18_00	TFU18Per_00	TFU18_10	TFU18Per_10	TFU18Chg	TFU18PerChg	TF18_64_00	TF18_64Per_00	TF18_64_10	TF18_64Per_10	TF18_64Chg	TF18_64PerChg	TF65Ov_00	TF65OvPer_00	TF65Ov_10	TF65OvPer_10	TF65OvChg	TF65OvPerChg
Cook County	1,638,973	30.5%	1,634,658	31.5%	-4,315	-0.3%	248,841	4.6%	252,263	4.9%	3,422	1.4%	2,772,975	51.6%	2,680,190	51.6%	-92,785	-3.4%	686,427	12.8%	604,870	11.6%	-81,557	-11.9%	1,705,193	31.7%	1,707,260	32.9%	2,067	0.1%	381,355	7.1%	368,060	7.1%	-13,295	-3.5%
Suburban Cook	739,090	29.8%	753,186	30.1%	14,096	1.9%	132,217	5.3%	140,506	5.6%	8,289	6.3%	1,282,295	51.7%	1,292,671	51.7%	10,376	0.8%	310,864	12.5%	298,082	11.9%	-12,782	-4.1%	772,188	31.1%	792,701	31.7%	20,513	2.7%	199,243	8.0%	201,888	8.1%	2,645	1.3%
Alsip	6,034	30.6%	5,849	30.3%	-185	-3.1%	821	4.2%	935	4.9%	114	13.9%	10,201	51.7%	10,089	52.3%	-112	-1.1%	2,546	12.9%	2,307	12.0%	-239	-9.4%	6,280	31.8%	6,436	33.4%	156	2.5%	1,375	7.0%	1,346	7.0%	-29	-2.1%
Arlington Heights	22,751	29.9%	22,364	29.8%	-387	-1.7%	4,824	6.3%	5,214	6.9%	390	8.1%	39,475	51.9%	39,082	52.0%	-393	-1.0%	8,574	11.3%	8,139	10.8%	-435	-5.1%	23,504	30.9%	23,237	30.9%	-267	-1.1%	7,397	9.7%	7,706	10.3%	309	4.2%
Barrington	1,552	27.2%	1,491	26.5%	-61	-3.9%	308	5.4%	355	6.3%	47	15.3%	3,036	53.2%	3,005	53.4%	-31	-1.0%	828	14.5%	777	13.8%	-51	-6.2%	1,717	30.1%	1,659	29.5%	-58	-3.4%	491	8.6%	569	10.1%	78	15.9%
Barrington Hills (pt.)	576	29.1%	613	28.3%	37	6.4%	159	8.0%	208	9.6%	49	30.8%	997	50.4%	1,094	50.5%	97	9.7%	242	12.2%	264	12.2%	22	9.1%	614	31.0%	648	29.9%	34	5.5%	141	7.1%	182	8.4%	41	29.1%
Barrington Twp	245	30.2%	176	28.7%	-69	-28.2%	30	3.7%	37	6.0%	7	n/c	409	50.4%	304	49.6%	-105	-25.7%	130	16.0%	87	14.2%	-43	n/c	242	29.8%	169	27.6%	-73	-30.2%	37	4.6%	48	7.8%	11	n/c
Bartlett (pt.)	3,846	31.5%	5,207	31.0%	1,361	35.4%	386	3.2%	665	4.0%	279	72.3%	6,224	51.0%	8,655	51.5%	2,431	39.1%	1,649	13.5%	2,199	13.1%	550	33.4%	3,994	32.8%	5,408	32.2%	1,414	35.4%	581	4.8%	1,048	6.2%	467	80.4%
Bedford Park	167	29.1%	169	29.1%	2	1.2%	42	7.3%	44	7.6%	2	n/c	307	53.5%	297	51.2%	-10	-3.3%	70	12.2%	63	10.9%	-7	n/c	174	30.3%	183	31.6%	9	5.2%	63	11.0%	51	8.8%	-12	n/c
Bellwood	5,837	28.4%	5,602	29.4%	-235	-4.0%	659	3.2%	785	4.1%	126	19.1%	10,923	53.2%	10,150	53.2%	-773	-7.1%	3,145	15.3%	2,476	13.0%	-669	-21.3%	6,819	33.2%	6,547	34.3%	-272	-4.0%	959	4.7%	1,127	5.9%	168	17.5%
Bensenville	0	n/c	0	0.0%	0	n/c	0	0.0%	0	0.0%	0	n/c	0	0.0%	0	0.0%	0	n/c	0	0.0%	0	0.0%	0	n/c	0	0.0%	0	0.0%	0	n/c	0	0.0%	0	0.0%	0	n/c
Berkeley	1,545	29.5%	1,636	31.4%	91	5.9%	330	6.3%	268	5.1%	-62	-18.8%	2,668	50.9%	2,634	50.6%	-34	-1.3%	641	12.2%	621	11.9%	-20	-3.1%	1,588	30.3%	1,659	31.9%	71	4.5%	439	8.4%	354	6.8%	-85	-19.4%
Berwyn	16,206	30.0%	17,755	31.3%	1,549	9.6%	2,776	5.1%	2,178	3.8%	-598	-21.5%	27,702	51.3%	28,605	50.5%	903	3.3%	6,828	12.6%	7,644	13.5%	816	12.0%	16,369	30.3%	17,831	31.5%	1,462	8.9%	4,505	8.3%	3,130	5.5%	-1,375	-30.5%
Bloom Twp	795	29.8%	631	32.6%	-164	-20.6%	177	6.6%	132	6.8%	-45	-25.4%	1,358	50.9%	934	48.2%	-424	-31.2%	313	11.7%	200	10.3%	-113	-36.1%	776	29.1%	584	30.2%	-192	-24.7%	269	10.1%	150	7.7%	-119	-44.2%
Blue Island	6,986	29.8%	7,094	29.9%	108	1.6%	926	4.0%	863	3.6%	-63	-6.8%	11,978	51.1%	12,089	51.0%	111	0.9%	3,498	14.9%	3,409	14.4%	-89	-2.5%	7,118	30.3%	7,538	31.8%	420	5.9%	1,362	5.8%	1,142	4.8%	-220	-16.2%
Bremen Twp	776	31.0%	644	31.6%	-132	-17.0%	165	6.6%	160	7.9%	-5	-3.0%	1,250	49.9%	1,009	49.5%	-241	-19.3%	255	10.2%	193	9.5%	-62	-24.3%	759	30.3%	604	29.7%	-155	-20.4%	236	9.4%	212	10.4%	-24	-10.2%
Bridgeview	4,709	30.7%	5,245	31.9%	536	11.4%	855	5.6%	875	5.3%	20	2.3%	7,760	50.6%	8,201	49.9%	441	5.7%	1,801	11.7%	2,001	12.2%	200	11.1%	4,597	30.0%	4,988	30.3%	391	8.5%	1,362	8.9%	1,212	7.4%	-150	-11.0%
Broadview	2,391	28.9%	2,337	29.5%	-54	-2.3%	365	4.4%	431	5.4%	66	18.1%	4,448	53.8%	4,237	53.4%	-211	-4.7%	1,035	12.5%	902	11.4%	-133	-12.9%	2,897	35.1%	2,774	35.0%	-123	-4.3%	516	6.2%	561	7.1%	45	8.7%
Brookfield	5,693	29.8%	6,017	31.7%	324	5.7%	1,100	5.8%	956	5.0%	-144	-13.1%	10,007	52.4%	9,790	51.6%	-217	-2.2%	2,268	11.9%	2,148	11.3%	-120	-5.3%	5,931	31.1%	6,199	32.7%	268	4.5%	1,808	9.5%	1,443	7.6%	-365	-20.2%
Buffalo Grove (pt.)	4,294	29.8%	4,226	31.0%	-68	-1.6%	830	5.8%	955	7.0%	125	15.1%	7,566	52.5%	7,107	52.1%	-459	-6.1%	1,710	11.9%	1,301	9.5%	-409	-23.9%	4,636	32.2%	4,423	32.4%	-213	-4.6%	1,220	8.5%	1,383	10.1%	163	13.4%
Burbank	8,465	30.3%	9,082	31.4%	617	7.3%	1,628	5.8%	1,625	5.6%	-3	-0.2%	14,272	51.2%	14,593	50.5%	321	2.3%	3,479	12.5%	3,455	11.9%	-24	-0.7%	8,500	30.5%	8,917	30.8%	417	4.9%	2,293	8.2%	2,221	7.7%	-72	-3.1%
Burnham	1,214	29.1%	1,290	30.7%	76	6.3%	214	5.1%	183	4.4%	-31	-14.5%	2,166	51.9%	2,178	51.8%	12	0.6%	573	13.7%	546	13.0%	-27	-4.7%	1,320	31.7%	1,421	33.8%	101	7.7%	273	6.6%	211	5.0%	-62	-22.7%
Burr Ridge (pt.)	995	27.5%	1,051	27.4%	56	5.6%	280	7.7%	398	10.4%	118	42.1%	1,877	51.8%	1,981	51.6%	104	5.5%	404	11.2%	376	9.8%	-28	-6.9%	1,103	30.4%	1,153	30.0%	50	4.5%	370	10.2%	452	11.8%	82	22.2%
Calumet City	10,467	26.8%	10,041	27.1%	-426	-4.1%	1,939	5.0%	1,661	4.5%	-278	-14.3%	20,921	53.6%	19,992	54.0%	-929	-4.4%	5,483	14.0%	5,090	13.7%	-393	-7.2%	12,402	31.7%	12,227	33.0%	-175	-1.4%	3,036	7.8%	2,675	7.2%	-361	-11.9%
Calumet Park	2,418	28.4%	2,193	28.0%	-225	-9.3%	314	3.7%	369	4.7%	55	17.5%	4,526	53.2%	4,194	53.5%	-332	-7.3%	1,238	14.5%	988	12.6%	-250	-20.2%	2,915	34.2%	2,760	35.2%	-155	-5.3%	373	4.4%	446	5.7%	73	19.6%
Calumet Twp	0	n/c	10	0.0%	10	n/c	0	0.0%	13	0.0%	13	n/c	0	0.0%	56	0.0%	56	n/c	0	0.0%	0	0.0%	0	n/c	0	0.0%	27	0.0%	27	n/c	0	0.0%	29	0.0%	29	n/c
Chicago Heights	9,001	27.5%	8,665	28.6%	-336	-3.7%	1,594	4.9%	1,310	4.3%	-284	-17.8%	16,829	51.4%	15,457	51.1%	-1,372	-8.2%	5,021	15.3%	4,453	14.7%	-568	-11.3%	9,521	29.1%	9,098	30.1%	-423	-4.4%	2,287	7.0%	1,906	6.3%	-381	-16.7%
Chicago Ridge	4,556	32.3%	4,624	32.3%	68	1.5%	575	4.1%	641	4.5%	66	11.5%	7,281	51.5%	7,296	51.0%	15	0.2%	1,663	11.8%	1,590	11.1%	-73	-4.4%	4,573	32.4%	4,612	32.2%	39	0.9%	1,045	7.4%	1,094	7.7%	49	4.7%
Cicero	26,397	30.8%	26,215	31.3%	-182	-0.7%	2,395	2.8%	2,090	2.5%	-305	-12.7%	41,609	48.6%	41,179	49.1%	-430	-1.0%	14,433	16.9%	13,946	16.6%	-487	-3.4%	23,505	27.5%	24,344	29.0%	839	3.6%	3,671	4.3%	2,889	3.4%	-782	-21.3%
Country Club Hills	4,485	27.7%	4,449	26.9%	-36	-0.8%	490	3.0%	760	4.6%	270	55.1%	8,739	54.1%	9,025	54.6%	286	3.3%	2,514	15.6%	2,327	14.1%	-187	-7.4%	5,574	34.5%	5,612	33.9%	38	0.7%	651	4.0%	1,086	6.6%	435	66.8%
Countryside	1,876	31.3%	1,848	31.4%	-28	-1.5%	368	6.1%	418	7.1%	50	13.6%	3,155	52.7%	3,047	51.7%	-108	-3.4%	601	10.0%	555	9.4%	-46	-7.7%	1,979	33.0%	1,917	32.5%	-62	-3.1%	575	9.6%	575	9.8%	0	0.0%
Crestwood	3,273	29.1%	3,344	30.5%	71	2.2%	672	6.0%	771	7.0%	99	14.7%	6,069	53.9%	5,836	53.3%	-233	-3.8%	1,145	10.2%	853	7.8%	-292	-25.5%	3,579	31.8%	3,426	31.3%	-153	-4.3%	1,345	12.0%	1,557	14.2%	212	15.8%
Deer Park (pt.)	5	n/c	6	35.3%	1	n/c	1	11.1%	2	11.8%	1	n/c	3	33.3%	7	41.2%	4	n/c	0	0.0%	0	0.0%	0	n/c	3	33.3%	5	29.4%	2	n/c	0	0.0%	2	11.8%	2	n/c
Deerfield (pt.)	2	0.6%	4	2.3%	2	n/c	71	22.8%	42	24.4%	-29	n/c	238	76.5%	125	72.7%	-113	-47.5%	0	0.0%	0	0.0%	0	n/c	4	1.3%	6	3.5%	2	n/c	234	75.2%	119	69.2%	-115	-49.2%
Des Plaines	17,677	30.1%	18,373	31.5%	696	3.9%	3,874	6.6%	3,947	6.8%	73	1.9%	30,328	51.7%	29,941	51.3%	-387	-1.3%	6,280	10.7%	5,703	9.8%	-577	-9.2%	17,817	30.3%	18,192	31.2%	375	2.1%	6,231	10.6%	6,046	10.4%	-185	-3.0%
Dixmoor	1,075	27.3%	1,078	29.6%	3	0.3%	214	5.4%	158	4.3%	-56	-26.2%	2,047	52.0%	1,833	50.3%	-214	-10.5%	596	15.2%	550	15.1%	-46	-7.7%	1,175	29.9%	1,069	29.3%	-106	-9.0%	276	7.0%	214	5.9%	-62	-22.5%
Dolton	6,773	26.4%	6,363	27.5%	-410	-6.1%	923	3.6%	873	3.8%	-50	-5.4%	13,723	53.6%	12,588	54.4%	-1,135	-8.3%	3,994	15.6%	3,251	14.0%	-743	-18.6%	8,289	32.4%	8,097	35.0%	-192	-2.3%	1,440	5.6%	1,240	5.4%	-200	-13.9%
East Dundee village (pt	0	n/c	0	0.0%	0	n/c	0	0.0%	0	0.0%	0	n/c	0	0.0%	0	0.0%	0	n/c	0	0.0%	0	0.0%	0	n/c	0	0.0%	0	0.0%	0	n/c	0	0.0%	0	0.0%	0	n/c
East Hazel Crest	489	30.4%	462	29.9%	-27	-5.5%	59	3.7%	71	4.6%	12	n/c	851	53.0%	806	52.2%	-45	-5.3%	207	12.9%	180	11.7%	-27	-13.0%	543	33.8%	521	33.8%	-22	-4.1%	101	6.3%	105	6.8%	4	4.0%
Elgin (pt.)	6,635	32.4%	7,610	31.7%	975	14.7%	565	2.8%	767	3.2%	202	35.8%	10,316	50.4%	12,189	50.7%	1,873	18.2%	2,864	14.0%	3,305	13.8%	441	15.4%	6,569	32.1%	7,846	32.7%	1,277	19.4%	883	4.3%	1,038	4.3%	155	17.6%
Elk Grove Twp	1,093	33.0%	1,986	32.0%	893	81.7%	113	3.4%	197	3.2%	84	74.3%	1,641	49.5%	2,992	48.3%	1,351	82.3%	471	14.2%	940	15.2%	469	99.6%	1,046	31.6%	1,828	29.5%	782	74.8%	124	3.7%	224	3.6%	100	80.7%
Elk Grove Village	10,827	31.2%	10,421	31.5%	-406	-3.8%	1,652	4.8%	1,993	6.0%	341	20.6%	17,809	51.3%	17,155	51.8%	-654	-3.7%	4,196	12.1%	3,248	9.8%	-948	-22.6%	11,179	32.2%	11,003	33.2%	-176	-1.6%	2,434	7.0%	2,904	8.8%	470	19.3%
Elmwood Park	7,665	30.2%	7,885	31.7%	220	2.9%	1,589	6.3%	1,359	5.5%	-230	-14.5%	13,324	52.5%	12,993	52.2%	-331	-2.5%	2,744	10.8%	2,519	10.1%	-225	-8.2%	7,950	31.3%	8,375	33.7%	425	5.4%	2,630	10.4%	2,099	8.4%	-531	-20.2%
Evanston	24,266	32.7%	24,539	32.9%	273	1.1%	3,022	4.1%	3,604	4.8%	582	19.3%	39,272	52.9%	38,996	52.4%	-276	-0.7%	7,322	9.9%	7,013	9.4%	-309	-4.2%	26,958	36.3%	26,502	35.6%	-456	-1.7%	4,992	6.7%	5,481	7.4%	489	9.8%
Evergreen Park	5,597	26.9%	5,885	29.6%	288	5.2%	1,391	6.7%	997	5.0%	-394	-28.3%	10,954	52.6%	10,385	52.3%	-569	-5.2%	2,874	13.8%	2,437	12.3%	-437	-15.2%	5,819	28.0%	6,350	32.0%	531	9.1%	2,261	10.9%	1,598	8.1%	-663	-29.3%
Flossmoor	2,543	27.3%	2,571	27.2%	28	1.1%	595	6.4%	648	6.9%	53	8.9%	4,834	52.0%	4,985	52.7%	151	3.1%	1,261	13.6%	1,182	12.5%	-79	-6.3%	2,853	30.7%	2,966	31.3%	113	4.0%	720	7.7%	837	8.8%	117	16.3%
Ford Heights	681	19.7%	680	24.6%	-1	-0.2%	99	2.9%	118	4.3%	19	n/c	1,851	53.6%	1,465	53.0%	-386	-20.9%	739	21.4%	502	18.2%	-237	-32.1%	975	28.2%	782	28.3%	-193	-19.8%	137	4.0%	181	6.6%	44	32.1%
Forest Park	5,149	32.8%	4,847	34.2%	-302	-5.9%	705	4.5%	639	4.5%	-66	-9.4%	8,247	52.6%	7,481	52.8%	-766	-9.3%	1,513	9.6%	1,176	8.3%	-337	-22.3%	5,523	35.2%	5,309	37.5%	-214	-3.9%	1,211	7.7%	996	7.0%	-215	-17.8%
Forest View	236	30.3%	188	26.9%	-48	-20.3%	70	9.0%	53	7.6%	-17	n/c	389	50.0%	381	54.6%	-8	-2.1%	78	10.0%	81	11.6%	3	n/c	220	28.3%	217	31.1%	-3	-1.4%	91	11.7%	83	11.9%	-8	n/c
Frankfort village (pt.)	0	n/c	0	0.0%	0	n/c	0	0.0%	0	0.0%	0	n/c	0	0.0%	0	0.0%	0	n/c	0	0.0%	0	0.0%	0	n/c	0	0.0%	0	0.0%	0	n/c	0	0.0%	0	0.0%	0	n/c
Franklin Park	6,092	31.4%	6,004	32.8%	-88	-1.4%	1,022	5.3%	868	4.7%	-154	-15.1%	9,699	49.9%	9,134	49.8%	-565	-5.8%	2,446	12.6%	2,199	12.0%	-247	-10.1%	5,685	29.3%	5,747	31.4%	62	1.1%	1,568	8.1%	1,188	6.5%	-380	-24.2%
Glencoe	2,213	25.3%	2,251	25.8%	38	1.7%	613	7.0%	614	7.0%	1	0.2%	4,487	51.2%	4,428	50.8%	-59	-1.3%	1,317	15.0%	1,325	15.2%	8	0.6%	2,477	28.3%	2,458	28.2%	-19	-0.8%	693	7.9%	645	7.4%	-48	-6.9%
Glenview	11,715	28.0%	11,959	26.8%	244	2.1%	2,869	6.9%	3,636	8.1%	767	26.7%	21,743	52.0%	23,496	52.6%	1,753	8.1%	5,190	12.4%	5,401	12.1%	211	4.1%	12,740	30.4%	12,914	28.9%	174	1.4%	3,813	9.1%	5,181	11.6%	1,368	35.9%
Glenwood	2,572	28.6%	2,450	27.3%	-122	-4.7%	460	5.1%	563	6.3%	103	22.4%	4,808	53.4%	4,812	53.7%	4	0.1%	1,122	12.5%	1,108	12.4%	-14	-1.3%	2,974	33.0%	2,894	32.3%	-80	-2.7%	712	7.9%	810	9.0%	98	13.8%
Golf	114	25.3%	152	30.4%	38	33.3%	41	9.1%	47	9.4%	6	n/c	231	51.2%	229	45.8%	-2	-0.9%	77	17.1%	71	14.2%	-6	n/c	116	25.7%	121	24.2%	5	4.3%	38	8.4%	37	7.4%	-1	n/c
Hanover Park (pt.)	7,099	34.2%	6,741	32.7%	-358	-5.0%	444	2.1%	609	3.0%	165	37.2%	9,860	47.5%	10,038	48.6%	178	1.8%	3,131	15.1%	3,041	14.7%	-90	-2.9%	6,228	30.0%	6,277	30.4%	49	0.8%	501	2.4%	720	3.5%	219	43.7%
Hanover Twp	655	32.8%	622	29.8%	-33	-5.0%	72	3.6%	127	6.1%	55	n/c	993	49.7%	1,040	49.8%	47	4.7%	268	13.4%	263	12.6%	-5	-1.9%	654	32.7%	658	31.5%	4	0.6%	71	3.6%	119	5.7%	48	n/c
Harvey	7,902	26.3%	7,106	28.1%	-796	-10.1%	1,099	3.7%	1,164	4.6%	65	5.9%	15,608	52.0%	12,959	51.3%	-2,649	-17.0%	5,143	17.1%	3,911	15.5%	-1,232	-24.0%	8,978	29.9%	7,571	30.0%	-1,407	-15.7%	1,487	5.0%	1,477	5.8%	-10	-0.7%
Harwood Heights	2,484	29.9%	2,756	32.0%	272	11.0%	652	7.9%	566	6.6%	-86	-13.2%	4,411	53.2%	4,508	52.4%	97	2.2%	788	9.5%	744	8.6%	-44	-5.6%	2,569	31.0%	2,884	33.5%	315	12.3%	1,054	12.7%	880	10.2%	-174	-16.5%
Hazel Crest	3,976	26.8%	3,678	26.1%	-298	-7.5%	591	4.0%	671	4.8%	80	13.5%	8,042	54.3%	7,808	55.4%	-234	-2.9%	2,282	15.4%	1,990	14.1%	-292	-12.8%	4,783	32.3%	4,765	33.8%	-18	-0.4%	977	6.6%	1,053	7.5%	76	7.8%
Hickory Hills	4,431	31.8%	4,519	32.2%	88	2.0%	737	5.3%	877	6.2%	140	19.0%	7,016	50.4%	7,055	50.2%	39	0.6%	1,580	11.4%	1,532	10.9%	-48	-3.0%	4,428	31.8%	4,477	31.9%	49	1.1%	1,008	7.2%	1,046	7.5%	38	3.8%
Hillside	2,375	29.1%	2,503	30.7%	128	5.4%	525	6.4%	470	5.8%	-55	-10.5%	4,224	51.8%	4,216	51.7%	-8	-0.2%	984	12.1%	940	11.5%	-44	-4.5%	2,492	30.6%	2,623	32.2%	131	5.3%	748	9.2%	653	8.0%	-95	-12.7%
Hinsdale (pt.)	576	26.9%	592	26.6%	16	2.8%	102	4.8%	126	5.7%	24	23.5%	1,110	51.9%	1,121	50.3%	11	1.0%	358	16.7%	323	14.5%	-35	-9.8%	614	28.7%	630	28.3%	16	2.6%	138	6.5%	168	7.5%	30	21.7%
Hodgkins (pt.)	765	35.9%	610	32.2%	-155	-20.3%	136	6.4%	135	7.1%	-1	-0.7%	955	44.8%	909	47.9%	-46	-4.8%	231	10.8%	231	12.2%	0	0.0%	545	25.5%	508	26.8%	-37	-6.8%	179	8.4%	170	9.0%	-9	-5.0%
Hoffman Estates	16,148	32.6%	16,808	32.4%	660	4.1%	1,352	2.7%	2,146	4.1%	794	58.7%	24,851	50.2%	26,323	50.7%	1,472	5.9%	6,755	13.7%	6,340	12.2%	-415	-6.1%	16,151	32.6%	17,266	33.3%	1,115	6.9%	1,945	3.9%	2,717	5.2%	772	39.7%

n/c: Not calculated. Percent change was not calculated if either 2000 or 2010 population counts were less than 100.
Data Source: 2000 and 2010 U.S. Census of the Population

Cook County Demographic Profile 2000 and 2010

Total Population

	TM18_64_00	TM18_64Per_00	TM18_64_10	TM18_64Per_10	TM18_64Chg	TM18_64PerChg	TM65Ov_00	TM65OvPer_00	TM65Ov_10	TM65OvPer_10	TM65OvChg	TM65OvPerChg	TF_00	TFPer_00	TF_10	TFPer_10	TFChg	TFPerChg	TFU18_00	TFU18Per_00	TFU18_10	TFU18Per_10	TFU18Chg	TFU18PerChg	TF18_64_00	TF18_64Per_00	TF18_64_10	TF18_64Per_10	TF18_64Chg	TF18_64PerChg	TF65Ov_00	TF65OvPer_00	TF65Ov_10	TF65OvPer_10	TF65OvChg	TF65OvPerChg
Hometown	1,204	27.0%	1,301	29.9%	97	8.1%	283	6.3%	233	5.4%	-50	-17.7%	2,443	54.7%	2,323	53.4%	-120	-4.9%	522	11.7%	460	10.6%	-62	-11.9%	1,347	30.2%	1,399	32.2%	52	3.9%	574	12.9%	464	10.7%	-110	-19.2%
Homewood	5,164	26.4%	5,509	28.5%	345	6.7%	1,179	6.0%	1,058	5.5%	-121	-10.3%	10,537	53.9%	10,353	53.6%	-184	-1.8%	2,635	13.5%	2,336	12.1%	-299	-11.4%	5,872	30.1%	6,281	32.5%	409	7.0%	2,030	10.4%	1,736	9.0%	-294	-14.5%
Indian Head Park	861	23.4%	995	26.1%	134	15.6%	479	13.0%	411	10.8%	-68	-14.2%	2,060	55.9%	2,111	55.4%	51	2.5%	280	7.6%	278	7.3%	-2	-0.7%	1,033	28.0%	1,102	28.9%	69	6.7%	747	20.3%	731	19.2%	-16	-2.1%
Inverness	2,129	31.6%	2,073	28.0%	-56	-2.6%	383	5.7%	739	10.0%	356	93.0%	3,385	50.2%	3,699	50.0%	314	9.3%	853	12.6%	741	10.0%	-112	-13.1%	2,112	31.3%	2,205	29.8%	93	4.4%	420	6.2%	753	10.2%	333	79.3%
Justice	3,868	31.7%	4,069	31.5%	201	5.2%	367	3.0%	419	3.2%	52	14.2%	6,187	50.7%	6,739	52.1%	552	8.9%	1,677	13.8%	1,703	13.2%	26	1.6%	3,991	32.7%	4,468	34.6%	477	12.0%	519	4.3%	568	4.4%	49	9.4%
Kenilworth	618	24.8%	625	24.9%	7	1.1%	140	5.6%	162	6.5%	22	15.7%	1,310	52.5%	1,287	51.2%	-23	-1.8%	442	17.7%	424	16.9%	-18	-4.1%	714	28.6%	688	27.4%	-26	-3.6%	154	6.2%	175	7.0%	21	13.6%
Lagrange	4,381	28.1%	4,257	27.4%	-124	-2.8%	827	5.3%	819	5.3%	-8	-1.0%	8,036	51.5%	8,070	51.9%	34	0.4%	2,077	13.3%	2,269	14.6%	192	9.2%	4,681	30.0%	4,654	29.9%	-27	-0.6%	1,278	8.2%	1,147	7.4%	-131	-10.3%
Lagrange Park	3,470	26.1%	3,582	26.4%	112	3.2%	1,000	7.5%	976	7.2%	-24	-2.4%	7,221	54.3%	7,405	54.5%	184	2.6%	1,545	11.6%	1,595	11.8%	50	3.2%	3,775	28.4%	3,918	28.9%	143	3.8%	1,901	14.3%	1,892	13.9%	-9	-0.5%
Lansing	8,191	28.9%	8,230	29.1%	39	0.5%	1,791	6.3%	1,531	5.4%	-260	-14.5%	14,901	52.6%	14,955	52.8%	54	0.4%	3,432	12.1%	3,457	12.2%	25	0.7%	8,834	31.2%	9,186	32.4%	352	4.0%	2,635	9.3%	2,312	8.2%	-323	-12.3%
Lemont (pt.)	3,745	28.6%	4,724	29.6%	979	26.1%	616	4.7%	939	5.9%	323	52.4%	6,886	52.6%	8,258	51.7%	1,372	19.9%	1,779	13.6%	1,983	12.4%	204	11.5%	3,871	29.6%	4,806	30.1%	935	24.2%	1,236	9.4%	1,469	9.2%	233	18.9%
Lemont Twp	1,502	30.6%	1,517	30.8%	15	1.0%	186	3.8%	310	6.3%	124	66.7%	2,504	51.0%	2,506	50.9%	2	0.1%	725	14.8%	559	11.4%	-166	-22.9%	1,467	29.9%	1,591	32.3%	124	8.5%	312	6.4%	356	7.2%	44	14.1%
Leyden Twp	3,077	31.7%	3,051	32.1%	-26	-0.8%	409	4.2%	456	4.8%	47	11.5%	4,766	49.0%	4,646	48.9%	-120	-2.5%	1,304	13.4%	1,222	12.9%	-82	-6.3%	2,867	29.5%	2,863	30.1%	-4	-0.1%	595	6.1%	561	5.9%	-34	-5.7%
Lincolnwood	3,105	25.1%	3,356	26.7%	251	8.1%	1,282	10.4%	1,214	9.6%	-68	-5.3%	6,537	52.9%	6,559	52.1%	22	0.3%	1,400	11.3%	1,313	10.4%	-87	-6.2%	3,466	28.0%	3,670	29.2%	204	5.9%	1,671	13.5%	1,576	12.5%	-95	-5.7%
Lynwood	2,166	29.4%	2,479	27.5%	313	14.5%	229	3.1%	400	4.4%	171	74.7%	3,859	52.3%	4,864	54.0%	1,005	26.0%	1,072	14.5%	1,207	13.4%	135	12.6%	2,462	33.4%	3,097	34.4%	635	25.8%	325	4.4%	560	6.2%	235	72.3%
Lyons	3,293	32.1%	3,517	32.8%	224	6.8%	542	5.3%	530	4.9%	-12	-2.2%	5,144	50.2%	5,349	49.9%	205	4.0%	1,204	11.7%	1,231	11.5%	27	2.2%	3,148	30.7%	3,336	31.1%	188	6.0%	792	7.7%	782	7.3%	-10	-1.3%
Lyons Twp	1,623	29.9%	1,568	30.8%	-55	-3.4%	293	5.4%	297	5.8%	4	1.4%	2,784	51.3%	2,614	51.4%	-170	-6.1%	634	11.7%	607	11.9%	-27	-4.3%	1,689	31.1%	1,593	31.3%	-96	-5.7%	461	8.5%	414	8.1%	-47	-10.2%
Maine Twp	9,201	33.8%	8,811	33.3%	-390	-4.2%	1,091	4.0%	1,251	4.7%	160	14.7%	13,960	51.2%	13,596	51.4%	-364	-2.6%	2,850	10.5%	2,746	10.4%	-104	-3.7%	9,402	34.5%	9,129	34.5%	-273	-2.9%	1,708	6.3%	1,721	6.5%	13	0.8%
Markham	3,220	25.5%	3,351	26.8%	131	4.1%	658	5.2%	616	4.9%	-42	-6.4%	6,759	53.6%	6,674	53.4%	-85	-1.3%	1,974	15.6%	1,819	14.5%	-155	-7.9%	3,936	31.2%	3,897	31.2%	-39	-1.0%	849	6.7%	958	7.7%	109	12.8%
Matteson	3,640	28.2%	5,148	27.1%	1,508	41.4%	534	4.1%	912	4.8%	378	70.8%	6,951	53.8%	10,301	54.2%	3,350	48.2%	1,775	13.7%	2,501	13.2%	726	40.9%	4,317	33.4%	6,458	34.0%	2,141	49.6%	859	6.6%	1,342	7.1%	483	56.2%
Maywood	7,284	27.0%	6,846	28.4%	-438	-6.0%	1,038	3.9%	1,145	4.8%	107	10.3%	14,361	53.2%	12,653	52.5%	-1,708	-11.9%	4,245	15.7%	3,369	14.0%	-876	-20.6%	8,563	31.7%	7,602	31.6%	-961	-11.2%	1,553	5.8%	1,682	7.0%	129	8.3%
Mccook	82	32.3%	68	29.8%	-14	n/c	19	7.5%	19	8.3%	0	n/c	133	52.4%	120	52.6%	-13	-9.8%	22	8.7%	21	9.2%	-1	n/c	76	29.9%	74	32.5%	-2	n/c	35	13.8%	25	11.0%	-10	n/c
Melrose Park	7,384	31.9%	7,797	30.7%	413	5.6%	998	4.3%	1,020	4.0%	22	2.2%	11,548	49.8%	12,678	49.9%	1,130	9.8%	3,106	13.4%	3,716	14.6%	610	19.6%	6,918	29.9%	7,505	29.5%	587	8.5%	1,524	6.6%	1,457	5.7%	-67	-4.4%
Merrionette Park	596	29.8%	624	32.8%	28	4.7%	127	6.4%	117	6.2%	-10	-7.9%	1,046	52.3%	973	51.2%	-73	-7.0%	209	10.5%	182	9.6%	-27	-12.9%	577	28.9%	624	32.8%	47	8.2%	260	13.0%	167	8.8%	-93	-35.8%
Midlothian	4,365	30.5%	4,765	32.2%	400	9.2%	560	3.9%	576	3.9%	16	2.9%	7,340	51.3%	7,438	50.2%	98	1.3%	1,975	13.8%	1,887	12.7%	-88	-4.5%	4,496	31.4%	4,699	31.7%	203	4.5%	869	6.1%	852	5.8%	-17	-2.0%
Morton Grove	6,340	28.2%	6,819	29.3%	479	7.6%	1,990	8.9%	2,041	8.8%	51	2.6%	11,780	52.5%	12,158	52.3%	378	3.2%	2,325	10.4%	2,166	9.3%	-159	-6.8%	6,609	29.4%	7,240	31.1%	631	9.6%	2,846	12.7%	2,752	11.8%	-94	-3.3%
Mt Prospect	17,730	31.5%	16,786	31.0%	-944	-5.3%	3,532	6.3%	3,599	6.6%	67	1.9%	28,293	50.3%	27,438	50.7%	-855	-3.0%	6,236	11.1%	6,064	11.2%	-172	-2.8%	17,249	30.7%	16,389	30.3%	-860	-5.0%	4,808	8.6%	4,985	9.2%	177	3.7%
New Trier Twp	217	26.5%	101	26.2%	-116	-53.5%	70	8.6%	47	12.2%	-23	n/c	412	50.4%	190	49.2%	-222	-53.9%	114	13.9%	35	9.1%	-79	n/c	235	28.7%	108	28.0%	-127	-54.0%	63	7.7%	47	12.2%	-16	n/c
Niles	8,176	27.2%	8,510	28.6%	334	4.1%	3,208	10.7%	3,006	10.1%	-202	-6.3%	16,040	53.4%	15,725	52.8%	-315	-2.0%	2,366	7.9%	2,418	8.1%	52	2.2%	8,549	28.4%	8,657	29.1%	108	1.3%	5,125	17.0%	4,650	15.6%	-475	-9.3%
Niles Twp	0	n/c	0	0.0%	0	n/c	0	0.0%	0	0.0%	0	n/c	0	0.0%	0	0.0%	0	n/c	0	0.0%	0	0.0%	0	n/c	0	0.0%	0	0.0%	0	n/c	0	0.0%	0	0.0%	0	n/c
Norridge	3,863	26.5%	4,220	29.0%	357	9.2%	1,666	11.4%	1,402	9.6%	-264	-15.9%	7,806	53.5%	7,687	52.8%	-119	-1.5%	1,205	8.3%	1,227	8.4%	22	1.8%	4,053	27.8%	4,254	29.2%	201	5.0%	2,548	17.5%	2,206	15.1%	-342	-13.4%
North Riverside	1,897	28.4%	1,907	28.6%	10	0.5%	715	10.7%	542	8.1%	-173	-24.2%	3,532	52.8%	3,506	52.6%	-26	-0.7%	499	7.5%	669	10.0%	170	34.1%	1,868	27.9%	2,027	30.4%	159	8.5%	1,165	17.4%	810	12.1%	-355	-30.5%
Northbrook	8,969	26.8%	8,624	26.0%	-345	-3.9%	2,693	8.1%	3,247	9.8%	554	20.6%	17,287	51.7%	17,305	52.2%	18	0.1%	4,041	12.1%	3,815	11.5%	-226	-5.6%	9,699	29.0%	9,291	28.0%	-408	-4.2%	3,547	10.6%	4,199	12.7%	652	18.4%
Northfield	1,348	25.0%	1,423	26.3%	75	5.6%	488	9.1%	518	9.6%	30	6.2%	2,824	52.4%	2,839	52.4%	15	0.5%	665	12.3%	652	12.0%	-13	-2.0%	1,522	28.2%	1,503	27.7%	-19	-1.3%	637	11.8%	684	12.6%	47	7.4%
Northfield Twp	3,470	27.8%	3,659	29.7%	189	5.5%	1,068	8.6%	868	7.0%	-200	-18.7%	6,517	52.2%	6,395	51.9%	-122	-1.9%	1,326	10.6%	1,320	10.7%	-6	-0.5%	3,613	29.0%	3,831	31.1%	218	6.0%	1,578	12.6%	1,244	10.1%	-334	-21.2%
Northlake	3,630	30.6%	3,777	30.7%	147	4.1%	636	5.4%	625	5.1%	-11	-1.7%	6,059	51.0%	6,325	51.3%	266	4.4%	1,461	12.3%	1,531	12.4%	70	4.8%	3,401	28.6%	3,702	30.0%	301	8.9%	1,197	10.1%	1,092	8.9%	-105	-8.8%
Norwood Park Twp	313	27.0%	328	30.5%	15	4.8%	118	10.2%	97	9.0%	-21	n/c	606	52.3%	544	50.5%	-62	-10.2%	121	10.4%	84	7.8%	-37	n/c	324	28.0%	327	30.4%	3	0.9%	161	13.9%	133	12.4%	-28	-17.4%
Oak Forest	9,143	32.6%	8,931	31.9%	-212	-2.3%	1,113	4.0%	1,345	4.8%	232	20.8%	14,074	50.2%	14,158	50.6%	84	0.6%	3,575	12.7%	3,268	11.7%	-307	-8.6%	9,035	32.2%	9,103	32.6%	68	0.8%	1,464	5.2%	1,787	6.4%	323	22.1%
Oak Lawn	15,146	27.4%	16,678	29.4%	1,532	10.1%	4,562	8.3%	3,898	6.9%	-664	-14.6%	29,343	53.1%	29,689	52.4%	346	1.2%	5,929	10.7%	5,947	10.5%	18	0.3%	15,961	28.9%	17,444	30.8%	1,483	9.3%	7,453	13.5%	6,298	11.1%	-1,155	-15.5%
Oak Park	16,146	30.7%	15,501	29.9%	-645	-4.0%	1,812	3.5%	2,246	4.3%	434	24.0%	28,110	53.5%	27,809	53.6%	-301	-1.1%	6,265	11.9%	6,204	12.0%	-61	-1.0%	18,650	35.5%	18,316	35.3%	-334	-1.8%	3,195	6.1%	3,289	6.3%	94	2.9%
Olympia Fields	1,299	27.5%	1,280	25.7%	-19	-1.5%	416	8.8%	569	11.4%	153	36.8%	2,473	52.3%	2,677	53.7%	204	8.3%	551	11.6%	489	9.8%	-62	-11.3%	1,435	30.3%	1,481	29.7%	46	3.2%	487	10.3%	707	14.2%	220	45.2%
Orland Hills	2,027	29.9%	2,209	30.9%	182	9.0%	99	1.5%	218	3.1%	119	n/c	3,434	50.7%	3,698	51.7%	264	7.7%	1,093	16.1%	1,012	14.2%	-81	-7.4%	2,162	31.9%	2,430	34.0%	268	12.4%	179	2.6%	256	3.6%	77	43.0%
Orland Park (pt.)	14,590	28.6%	16,281	28.8%	1,691	11.6%	3,459	6.8%	4,403	7.8%	944	27.3%	26,644	52.2%	29,601	52.3%	2,957	11.1%	6,060	11.9%	5,969	10.6%	-91	-1.5%	15,671	30.7%	17,387	30.7%	1,716	11.0%	4,913	9.6%	6,245	11.0%	1,332	27.1%
Orland Twp	1,593	31.0%	1,559	31.6%	-34	-2.1%	143	2.8%	248	5.0%	105	73.4%	2,592	50.4%	2,512	50.8%	-80	-3.1%	789	15.4%	598	12.1%	-191	-24.2%	1,624	31.6%	1,650	33.4%	26	1.6%	179	3.5%	264	5.3%	85	47.5%
Palatine	21,892	33.4%	22,479	32.8%	587	2.7%	2,380	3.6%	3,067	4.5%	687	28.9%	32,863	50.2%	34,676	50.6%	1,813	5.5%	7,913	12.1%	8,056	11.8%	143	1.8%	21,566	32.9%	22,463	32.8%	897	4.2%	3,384	5.2%	4,157	6.1%	773	22.8%
Palatine Twp	2,986	35.2%	2,308	33.1%	-678	-22.7%	281	3.3%	274	3.9%	-7	-2.5%	4,082	48.1%	3,378	48.5%	-704	-17.3%	1,070	12.6%	953	13.7%	-117	-10.9%	2,690	31.7%	2,122	30.5%	-568	-21.1%	322	3.8%	303	4.4%	-19	-5.9%
Palos Heights	2,895	25.7%	3,261	26.1%	366	12.6%	1,146	10.2%	1,414	11.3%	268	23.4%	6,046	53.7%	6,773	54.1%	727	12.0%	1,106	9.8%	1,065	8.5%	-41	-3.7%	3,218	28.6%	3,657	29.2%	439	13.6%	1,722	15.3%	2,051	16.4%	329	19.1%
Palos Hills	5,398	30.6%	5,319	30.4%	-79	-1.5%	1,193	6.8%	1,249	7.1%	56	4.7%	9,386	53.1%	9,234	52.8%	-152	-1.6%	1,668	9.4%	1,649	9.4%	-19	-1.1%	5,896	33.4%	5,766	33.0%	-130	-2.2%	1,822	10.3%	1,819	10.4%	-3	-0.2%
Palos Park	1,344	28.7%	1,290	26.6%	-54	-4.0%	414	8.8%	564	11.6%	150	36.2%	2,415	51.5%	2,574	53.1%	159	6.6%	501	10.7%	442	9.1%	-59	-11.8%	1,424	30.4%	1,344	27.7%	-80	-5.6%	490	10.5%	788	16.3%	298	60.8%
Palos Twp	1,620	28.0%	1,650	28.9%	30	1.9%	346	6.0%	468	8.2%	122	35.3%	3,016	52.1%	3,031	53.1%	15	0.5%	752	13.0%	536	9.4%	-216	-28.7%	1,637	28.3%	1,790	31.4%	153	9.4%	627	10.8%	705	12.4%	78	12.4%
Park Forest (pt.)	5,688	28.1%	5,129	27.5%	-559	-9.8%	935	4.6%	890	4.8%	-45	-4.8%	10,836	53.5%	10,299	55.2%	-537	-5.0%	2,577	12.7%	2,363	12.7%	-214	-8.3%	6,709	33.1%	6,280	33.6%	-429	-6.4%	1,550	7.7%	1,656	8.9%	106	6.8%
Park Ridge	10,082	26.7%	10,381	27.7%	299	3.0%	3,030	8.0%	2,854	7.6%	-176	-5.8%	19,873	52.6%	19,542	52.1%	-331	-1.7%	4,476	11.9%	4,434	11.8%	-42	-0.9%	11,006	29.1%	11,076	29.6%	70	0.6%	4,391	11.6%	4,032	10.8%	-359	-8.2%
Phoenix	552	25.6%	520	26.5%	-32	-5.8%	127	5.9%	103	5.2%	-24	-18.9%	1,155	53.6%	1,071	54.5%	-84	-7.3%	286	13.3%	252	12.8%	-34	-11.9%	658	30.5%	598	30.5%	-60	-9.1%	211	9.8%	221	11.3%	10	4.7%
Posen	1,413	29.9%	1,861	31.1%	448	31.7%	231	4.9%	179	3.0%	-52	-22.5%	2,351	49.7%	2,961	49.5%	610	26.0%	630	13.3%	902	15.1%	272	43.2%	1,402	29.6%	1,807	30.2%	405	28.9%	319	6.7%	252	4.2%	-67	-21.0%
Prospect Heights	5,707	33.4%	5,259	32.4%	-448	-7.9%	844	4.9%	961	5.9%	117	13.9%	8,389	49.1%	8,144	50.1%	-245	-2.9%	2,001	11.7%	1,841	11.3%	-160	-8.0%	5,283	30.9%	5,047	31.1%	-236	-4.5%	1,105	6.5%	1,256	7.7%	151	13.7%
Proviso Twp	266	40.5%	189	32.6%	-77	-29.0%	97	14.8%	143	24.7%	46	n/c	245	37.3%	221	38.1%	-24	-9.8%	48	7.3%	34	5.9%	-14	n/c	167	25.4%	127	21.9%	-40	-24.0%	30	4.6%	60	10.3%	30	n/c
Rich Twp	751	26.4%	792	31.2%	41	5.5%	250	8.8%	221	8.7%	-29	-11.6%	1,526	53.7%	1,291	50.9%	-235	-15.4%	261	9.2%	190	7.5%	-71	-27.2%	828	29.1%	751	29.6%	-77	-9.3%	437	15.4%	350	13.8%	-87	-19.9%
Richton Park	3,596	28.7%	3,764	27.6%	168	4.7%	319	2.6%	456	3.3%	137	43.0%	6,786	54.2%	7,464	54.7%	678	10.0%	1,780	14.2%	1,901	13.9%	121	6.8%	4,369	34.9%	4,844	35.5%	475	10.9%	637	5.1%	719	5.3%	82	12.9%
River Forest	3,094	26.6%	3,078	27.6%	-16	-0.5%	659	5.7%	693	6.2%	34	5.2%	6,295	54.1%	5,945	53.2%	-350	-5.6%	1,511	13.0%	1,373	12.3%	-138	-9.1%	3,819	32.8%	3,675	32.9%	-144	-3.8%	965	8.3%	897	8.0%	-68	-7.1%
River Grove	3,332	31.2%	3,480	34.0%	148	4.4%	624	5.9%	481	4.7%	-143	-22.9%	5,515	51.7%	5,225	51.1%	-290	-5.3%	1,080	10.1%	971	9.5%	-109	-10.1%	3,346	31.4%	3,483	34.1%	137	4.1%	1,089	10.2%	771	7.5%	-318	-29.2%
Riverdale	3,628	24.1%	3,496	25.8%	-132	-3.6%	375	2.5%	379	2.8%	4	1.1%	8,163	54.2%	7,521	55.5%	-642	-7.9%	2,765	18.4%	2,159	15.9%	-606	-21.9%	4,812	32.0%	4,776	35.3%	-36	-0.8%	586	3.9%	586	4.3%	0	0.0%
Riverside	2,621	29.5%	2,590	29.2%	-31	-1.2%	554	6.2%	547	6.2%	-7	-1.3%	4,615	51.9%	4,559	51.4%	-56	-1.2%	1,017	11.4%	1,121	12.6%	104	10.2%	2,781	31.3%	2,715	30.6%	-66	-2.4%	817	9.2%	723	8.2%	-94	-11.5%
Riverside Twp	36	29.5%	39	35.5%	3	n/c	8	6.6%	6	5.5%	-2	n/c	60	49.2%	51	46.4%	-9	n/c	15	12.3%	7	6.4%	-8	n/c	33	27.1%	38	34.6%	5	n/c	12	9.8%	6	5.5%	-6	n/c
Robbins	1,706	25.7%	1,488	27.9%	-218	-12.8%	322	4.9%	340	6.4%	18	5.6%	3,508	52.9%	2,749	51.5%	-759	-21.6%	1,046	15.8%	733	13.7%	-313	-29.9%	1,937	29.2%	1,557	29.2%	-380	-19.6%	525	7.9%	459	8.6%	-66	-12.6%
Rolling Meadows	8,208	33.4%	7,953	33.0%	-255	-3.1%	1,078	4.4%	1,209	5.0%	131	12.2%	12,152	49.4%	12,076	50.1%	-76	-0.6%	3,006	12.2%	2,742	11.4%	-264	-8.8%	7,614	31.0%	7,555	31.4%	-59	-0.8%	1,532	6.2%	1,779	7.4%	247	16.1%
Roselle (pt.)	1,081	31.2%	1,161	31.2%	80	7.4%	127	3.7%	152	4.1%	25	19.7%	1,828	52.8%	1,972	53.0%	144	7.9%	406	11.7%	426	11.4%	20	4.9%	1,214	35.1%	1,288	34.6%	74	6.1%	208	6.0%	258	6.9%	50	24.0%

n/c: Not calculated. Percent change was not calculated if either 2000 or 2010 population counts were less than 100.

Data Source: 2000 and 2010 U.S. Census of the Population

Cook County Demographic Profile 2000 and 2010

Total Population

	TM18_64_00	TM18_64Per_00	TM18_64_10	TM18_64Per_10	TM18_64Chg	TM18_64PerChg	TM65Ov_00	TM65OvPer_00	TM65Ov_10	TM65OvPer_10	TM65OvChg	TM65OvPerChg	Tr_00	TPer_00	Tr_10	TPer_10	TChg	TPerChg	TU18_00	TU18Per_00	TU18_10	TU18Per_10	TU18Chg	TU18PerChg	TF18_64_00	TF18_64Per_00	TF18_64_10	TF18_64Per_10	TF18_64Chg	TF18_64PerChg	TF65Ov_00	TF65OvPer_00	TF65Ov_10	TF65OvPer_10	TF65OvChg	TF65OvPerChg
Rosemont	1,495	35.4%	1,368	32.6%	-127	-8.5%	187	4.4%	234	5.6%	47	25.1%	2,005	47.5%	2,015	48.0%	10	0.5%	493	11.7%	493	11.7%	0	0.0%	1,232	29.2%	1,189	28.3%	-43	-3.5%	280	6.6%	333	7.9%	53	18.9%
S Chicago Heights	1,216	30.6%	1,297	31.3%	81	6.7%	296	7.5%	213	5.2%	-83	-28.0%	2,024	51.0%	2,058	49.7%	34	1.7%	441	11.1%	492	11.9%	51	11.6%	1,179	29.7%	1,256	30.4%	77	6.5%	404	10.2%	310	7.5%	-94	-23.3%
Sauk Village (pt.)	2,963	28.5%	2,713	25.8%	-250	-8.4%	362	3.5%	369	3.5%	7	1.9%	5,256	50.5%	5,578	53.1%	322	6.1%	1,638	15.7%	1,782	17.0%	144	8.8%	3,208	30.8%	3,323	31.6%	115	3.6%	410	3.9%	473	4.5%	63	15.4%
Schaumburg	25,634	34.0%	24,456	33.0%	-1,178	-4.6%	2,577	3.4%	3,598	4.9%	1,021	39.6%	38,692	51.3%	38,387	51.7%	-305	-0.8%	8,001	10.6%	7,320	9.9%	-681	-8.5%	26,116	34.6%	25,544	34.4%	-572	-2.2%	4,575	6.1%	5,523	7.4%	948	20.7%
Schaumburg Twp	602	30.8%	599	31.4%	-3	-0.5%	108	5.5%	133	7.0%	25	23.2%	983	50.3%	945	49.6%	-38	-3.9%	256	13.1%	196	10.3%	-60	-23.4%	600	30.7%	592	31.1%	-8	-1.3%	127	6.5%	157	8.2%	30	23.6%
Schiller Park	4,043	34.1%	4,152	35.2%	109	2.7%	554	4.7%	571	4.8%	17	3.1%	5,804	49.0%	5,802	49.2%	-2	0.0%	1,355	11.4%	1,222	10.4%	-133	-9.8%	3,771	31.8%	3,844	32.6%	73	1.9%	678	5.7%	736	6.2%	58	8.6%
Skokie	17,400	27.5%	18,860	29.1%	1,460	8.4%	5,044	8.0%	4,627	7.1%	-417	-8.3%	33,332	52.6%	34,052	52.6%	720	2.2%	6,992	11.0%	6,898	10.7%	-94	-1.3%	18,998	30.0%	20,484	31.6%	1,486	7.8%	7,342	11.6%	6,670	10.3%	-672	-9.2%
South Barrington	1,177	31.3%	1,277	28.0%	100	8.5%	132	3.5%	330	7.2%	198	150.0%	1,900	50.5%	2,322	50.9%	422	22.2%	571	15.2%	632	13.8%	61	10.7%	1,205	32.1%	1,392	30.5%	187	15.5%	124	3.3%	298	6.5%	174	140.3%
South Holland	5,931	26.8%	5,938	27.0%	7	0.1%	1,576	7.1%	1,510	6.9%	-66	-4.2%	11,703	52.8%	11,822	53.7%	119	1.0%	2,727	12.3%	2,716	12.3%	-11	-0.4%	6,631	29.9%	6,895	31.3%	264	4.0%	2,345	10.6%	2,211	10.0%	-134	-5.7%
Steger (pt.)	1,287	31.8%	1,317	32.1%	30	2.3%	204	5.0%	249	6.1%	45	22.1%	2,004	49.5%	2,043	49.8%	39	2.0%	507	12.5%	479	11.7%	-28	-5.5%	1,245	30.8%	1,254	30.6%	9	0.7%	252	6.2%	310	7.6%	58	23.0%
Stickney	1,891	30.8%	2,301	33.9%	410	21.7%	438	7.1%	345	5.1%	-93	-21.2%	3,097	50.4%	3,360	49.5%	263	8.5%	680	11.1%	712	10.5%	32	4.7%	1,728	28.1%	2,126	31.3%	398	23.0%	689	11.2%	522	7.7%	-167	-24.2%
Stickney Twp	1,062	30.0%	1,284	31.9%	222	20.9%	165	4.7%	177	4.4%	12	7.3%	1,784	50.4%	1,995	49.5%	211	11.8%	477	13.5%	560	13.9%	83	17.4%	1,073	30.3%	1,200	29.8%	127	11.8%	234	6.6%	235	5.8%	1	0.4%
Stone Park	1,744	34.0%	1,577	31.9%	-167	-9.6%	130	2.5%	133	2.7%	3	2.3%	2,376	46.3%	2,375	48.0%	-1	0.0%	818	16.0%	831	16.8%	13	1.6%	1,403	27.4%	1,385	28.0%	-18	-1.3%	155	3.0%	159	3.2%	4	2.6%
Streamwood	11,968	32.9%	12,987	32.6%	1,019	8.5%	948	2.6%	1,393	3.5%	445	46.9%	18,179	49.9%	20,096	50.4%	1,917	10.6%	4,907	13.5%	5,101	12.8%	194	4.0%	11,991	32.9%	13,189	33.1%	1,198	10.0%	1,281	3.5%	1,806	4.5%	525	41.0%
Summit	3,412	32.1%	3,533	32.0%	121	3.6%	458	4.3%	417	3.8%	-41	-9.0%	5,153	48.4%	5,447	49.3%	294	5.7%	1,491	14.0%	1,640	14.8%	149	10.0%	3,016	28.4%	3,256	29.5%	240	8.0%	646	6.1%	551	5.0%	-95	-14.7%
Thornton	763	29.6%	739	31.6%	-24	-3.2%	170	6.6%	148	6.3%	-22	-12.9%	1,371	53.1%	1,197	51.2%	-174	-12.7%	317	12.3%	246	10.5%	-71	-22.4%	787	30.5%	732	31.3%	-55	-7.0%	267	10.3%	219	9.4%	-48	-18.0%
Thornton Twp	274	29.1%	222	29.0%	-52	-19.0%	60	6.4%	67	8.8%	7	n/c	465	49.4%	385	50.3%	-80	-17.2%	138	14.7%	78	10.2%	-60	n/c	265	28.1%	229	29.9%	-36	-13.6%	62	6.6%	78	10.2%	16	n/c
Tinley Park (pt.)	14,198	30.9%	15,283	31.0%	1,085	7.6%	1,894	4.1%	2,782	5.7%	888	46.9%	23,695	51.6%	25,672	52.1%	1,977	8.3%	5,899	12.9%	5,237	10.6%	-662	-11.2%	14,594	31.8%	16,322	33.2%	1,728	11.8%	3,202	7.0%	4,113	8.4%	911	28.5%
University Park village	0	n/c	0	0.0%	0	n/c	0	0.0%	0	0.0%	0	n/c	0	0.0%	0	0.0%	0	n/c	0	0.0%	0	0.0%	0	n/c	0	0.0%	0	0.0%	0	n/c	0	0.0%	0	0.0%	0	n/c
Westchester	4,494	26.7%	4,664	27.9%	170	3.8%	1,752	10.4%	1,499	9.0%	-253	-14.4%	8,988	53.4%	8,884	53.1%	-104	-1.2%	1,531	9.1%	1,620	9.7%	89	5.8%	4,936	29.3%	5,068	30.3%	132	2.7%	2,521	15.0%	2,196	13.1%	-325	-12.9%
Western Springs	3,259	26.1%	3,350	25.8%	91	2.8%	839	6.7%	796	6.1%	-43	-5.1%	6,462	51.7%	6,689	51.6%	227	3.5%	1,936	15.5%	2,057	15.9%	121	6.3%	3,561	28.5%	3,605	27.8%	44	1.2%	965	7.7%	1,027	7.9%	62	6.4%
Wheeling	11,590	33.6%	12,496	33.2%	906	7.8%	1,259	3.7%	1,791	4.8%	532	42.3%	17,529	50.8%	19,120	50.8%	1,591	9.1%	3,958	11.5%	4,060	10.8%	102	2.6%	11,304	32.8%	12,246	32.5%	942	8.3%	2,267	6.6%	2,814	7.5%	547	24.1%
Wheeling Twp	1,086	35.3%	360	33.2%	-726	-66.9%	144	4.7%	59	5.5%	-85	n/c	1,476	48.0%	540	49.9%	-936	-63.4%	353	11.5%	115	10.6%	-238	-67.4%	957	31.1%	345	31.9%	-612	-64.0%	166	5.4%	80	7.4%	-86	n/c
Willow Springs	1,689	33.6%	1,797	32.5%	108	6.4%	257	5.1%	391	7.1%	134	52.1%	2,499	49.7%	2,757	49.9%	258	10.3%	548	10.9%	521	9.4%	-27	-4.9%	1,664	33.1%	1,821	33.0%	157	9.4%	287	5.7%	415	7.5%	128	44.6%
Wilmette	6,925	25.0%	6,974	25.8%	49	0.7%	1,994	7.2%	1,962	7.2%	-32	-1.6%	14,413	52.1%	14,087	52.0%	-326	-2.3%	3,904	14.1%	3,892	14.4%	-12	-0.3%	7,755	28.1%	7,603	28.1%	-152	-2.0%	2,754	10.0%	2,592	9.6%	-162	-5.9%
Winnetka	3,070	24.7%	3,096	25.4%	26	0.9%	746	6.0%	751	6.2%	5	0.7%	6,399	51.5%	6,187	50.8%	-212	-3.3%	2,093	16.9%	2,006	16.5%	-87	-4.2%	3,439	27.7%	3,270	26.8%	-169	-4.9%	867	7.0%	911	7.5%	44	5.1%
Worth	3,495	31.6%	3,611	33.5%	116	3.3%	597	5.4%	555	5.1%	-42	-7.0%	5,617	50.9%	5,419	50.2%	-198	-3.5%	1,262	11.4%	1,169	10.8%	-93	-7.4%	3,403	30.8%	3,499	32.4%	96	2.8%	952	8.6%	751	7.0%	-201	-21.1%
Worth Twp	1,080	29.4%	1,075	30.6%	-5	-0.5%	287	7.8%	300	8.5%	13	4.5%	1,882	51.2%	1,739	49.5%	-143	-7.6%	400	10.9%	347	9.9%	-53	-13.3%	1,101	29.9%	1,026	29.2%	-75	-6.8%	381	10.4%	366	10.4%	-15	-3.9%
Chicago	899,883	######	881,472	32.7%	-18,411	-2.1%	116,624	4.0%	111,757	4.2%	-4,867	-4.2%	1,490,680	51.5%	1,387,519	51.5%	-103,161	-6.9%	375,563	13.0%	306,788	11.4%	-68,775	-18.3%	933,005	32.2%	914,559	33.9%	-18,446	-2.0%	182,112	6.3%	166,172	6.2%	-15,940	-8.8%
Albany Park	19,887	34.5%	20,252	35.0%	365	1.8%	1,671	2.9%	1,925	3.3%	254	15.2%	27,596	47.9%	28,270	48.9%	674	2.4%	7,758	13.5%	6,936	12.0%	-822	-10.6%	17,271	30.0%	18,661	32.3%	1,390	8.1%	2,567	4.5%	2,673	4.6%	106	4.1%
Archer Heights	3,920	31.0%	4,237	31.6%	317	8.1%	660	5.2%	459	3.4%	-201	-30.5%	6,359	50.3%	6,620	49.4%	261	4.1%	1,584	12.5%	1,920	14.3%	336	21.2%	3,720	29.4%	3,971	29.7%	251	6.8%	1,055	8.3%	729	5.4%	-326	-30.9%
Armour Square	3,455	28.7%	1,955	31.9%	-1,500	-43.4%	945	7.9%	497	8.1%	-448	-47.4%	6,339	52.7%	3,145	51.3%	-3,194	-50.4%	1,215	10.1%	506	8.3%	-709	-58.4%	3,747	31.1%	1,937	31.6%	-1,810	-48.3%	1,377	11.4%	702	11.4%	-675	-49.0%
Ashburn	11,019	27.8%	12,168	29.6%	1,149	10.4%	1,933	4.9%	1,622	4.0%	-311	-16.1%	20,755	52.4%	21,391	52.1%	636	3.1%	5,789	14.6%	5,791	14.1%	2	0.0%	12,145	30.7%	13,265	32.3%	1,120	9.2%	2,821	7.1%	2,335	5.7%	-486	-17.2%
Auburn Gresham	14,129	25.3%	12,302	25.2%	-1,827	-12.9%	2,746	4.9%	2,851	5.9%	105	3.8%	30,836	55.1%	27,320	56.1%	-3,516	-11.4%	8,058	14.4%	6,411	13.2%	-1,647	-20.4%	18,631	33.3%	16,175	33.2%	-2,456	-13.2%	4,147	7.4%	4,734	9.7%	587	14.2%
Austin	30,805	26.2%	27,358	27.8%	-3,447	-11.2%	3,579	3.1%	4,186	4.3%	607	17.0%	63,695	54.2%	53,325	54.1%	-10,370	-16.3%	19,168	16.3%	13,329	13.5%	-5,839	-30.5%	38,810	33.0%	33,549	34.1%	-5,261	-13.6%	5,717	4.9%	6,447	6.5%	730	12.8%
Avalon Park	2,902	26.0%	2,576	25.3%	-326	-11.2%	669	6.0%	714	7.0%	45	6.7%	6,223	55.8%	5,755	56.5%	-468	-7.5%	1,336	12.0%	1,102	10.8%	-234	-17.5%	3,773	33.9%	3,398	33.4%	-375	-9.9%	1,114	10.0%	1,255	12.3%	141	12.7%
Avondale	14,509	33.7%	14,042	35.8%	-467	-3.2%	1,205	2.8%	1,155	2.9%	-50	-4.2%	21,168	49.1%	19,143	48.8%	-2,025	-9.6%	5,750	13.4%	4,792	12.2%	-958	-16.7%	13,517	31.4%	12,556	32.0%	-961	-7.1%	1,901	4.4%	1,795	4.6%	-106	-5.6%
Belmont Cragin	24,705	31.6%	24,073	32.2%	-632	-2.6%	2,478	3.2%	2,226	3.0%	-252	-10.2%	39,038	50.0%	37,028	49.6%	-2,010	-5.2%	11,507	14.7%	11,044	14.8%	-463	-4.0%	23,691	30.3%	22,776	30.5%	-915	-3.9%	3,840	4.9%	3,208	4.3%	-632	-16.5%
Beverly	6,424	29.2%	5,874	29.3%	-550	-8.6%	1,003	4.6%	1,052	5.3%	49	4.9%	11,615	52.8%	10,476	52.3%	-1,139	-9.8%	2,926	13.3%	2,512	12.5%	-414	-14.2%	7,213	32.8%	6,585	32.9%	-628	-8.7%	1,476	6.7%	1,379	6.9%	-97	-6.6%
Bridgeport	11,037	32.8%	10,237	35.0%	-800	-7.3%	1,439	4.3%	1,247	4.3%	-192	-13.3%	16,948	50.3%	14,614	49.9%	-2,334	-13.8%	4,242	12.6%	3,010	10.3%	-1,232	-29.0%	10,530	31.3%	9,875	33.7%	-655	-6.2%	2,176	6.5%	1,729	5.9%	-447	-20.5%
Brighton Park	13,985	31.1%	14,272	31.5%	287	2.1%	1,356	3.0%	1,149	2.5%	-207	-15.3%	21,787	48.5%	22,001	48.5%	214	1.0%	7,430	16.5%	7,502	16.5%	72	1.0%	12,348	27.5%	13,038	28.7%	690	5.6%	2,009	4.5%	1,461	3.2%	-548	-27.3%
Burnside	873	26.5%	721	24.7%	-152	-17.4%	99	3.0%	158	5.4%	59	n/c	1,771	53.8%	1,630	55.9%	-141	-8.0%	529	16.1%	389	13.3%	-140	-26.5%	1,095	33.2%	886	30.4%	-209	-19.1%	147	4.5%	355	12.2%	208	141.5%
Calumet Heights	4,276	26.8%	3,516	25.5%	-760	-17.8%	1,087	6.8%	1,218	8.8%	131	12.1%	8,872	55.5%	7,676	55.6%	-1,196	-13.5%	1,755	11.0%	1,406	10.2%	-349	-19.9%	5,624	35.2%	4,279	31.0%	-1,345	-23.9%	1,493	9.4%	1,991	14.4%	498	33.4%
Chatham	9,257	24.8%	8,195	26.4%	-1,062	-11.5%	2,390	6.4%	1,805	5.8%	-585	-24.5%	21,114	56.6%	17,627	56.8%	-3,487	-16.5%	4,528	12.2%	3,480	11.2%	-1,048	-23.1%	12,470	33.5%	10,758	34.7%	-1,712	-13.7%	4,116	11.0%	3,389	10.9%	-727	-17.7%
Chicago Lawn	16,763	27.3%	14,538	29.2%	-2,225	-13.3%	1,519	2.5%	1,306	2.6%	-213	-14.0%	31,937	52.0%	25,912	52.0%	-6,025	-18.9%	10,654	17.4%	8,066	16.2%	-2,588	-24.3%	18,800	30.6%	15,923	31.9%	-2,877	-15.3%	2,483	4.0%	1,923	3.9%	-560	-22.6%
Clearing	7,000	31.4%	7,283	31.5%	283	4.0%	1,345	6.0%	1,100	4.8%	-245	-18.2%	11,376	50.9%	11,839	51.2%	463	4.1%	2,455	11.0%	2,808	12.1%	353	14.4%	6,822	30.6%	7,322	31.6%	500	7.3%	2,099	9.4%	1,709	7.4%	-390	-18.6%
Douglas	6,930	26.2%	5,957	32.7%	-973	-14.0%	1,120	4.2%	1,082	5.9%	-38	-3.4%	14,593	55.1%	9,825	53.9%	-4,768	-32.7%	3,588	13.6%	1,421	7.8%	-2,167	-60.4%	8,780	33.2%	6,663	36.5%	-2,117	-24.1%	2,225	8.4%	1,741	9.6%	-484	-21.8%
Dunning	13,213	31.3%	13,702	32.7%	489	3.7%	2,854	6.8%	2,510	6.0%	-344	-12.1%	21,796	51.7%	21,428	51.1%	-368	-1.7%	4,246	10.1%	4,102	9.8%	-144	-3.4%	13,106	31.1%	13,546	32.3%	440	3.4%	4,444	10.5%	3,780	9.0%	-664	-14.9%
East Garfield Park	5,412	25.9%	6,135	27.6%	723	13.4%	814	3.9%	758	3.4%	-56	-6.9%	11,083	53.1%	11,991	53.9%	908	8.2%	3,522	16.9%	3,267	14.7%	-255	-7.2%	6,223	29.8%	7,402	33.3%	1,179	19.0%	1,338	6.4%	1,322	5.9%	-16	-1.2%
East Side	6,861	29.0%	6,893	29.9%	32	0.5%	1,146	4.9%	951	4.1%	-195	-17.0%	11,970	50.6%	11,652	50.6%	-318	-2.7%	3,578	15.1%	3,552	15.4%	-26	-0.7%	6,722	28.4%	6,732	29.2%	10	0.2%	1,670	7.1%	1,368	5.9%	-302	-18.1%
Edgewater	23,479	37.8%	22,834	40.4%	-645	-2.8%	2,829	4.6%	2,713	4.8%	-116	-4.1%	30,825	49.6%	27,487	48.6%	-3,338	-10.8%	5,130	8.3%	3,371	6.0%	-1,759	-34.3%	21,014	33.8%	20,141	35.6%	-873	-4.2%	4,681	7.5%	3,975	7.0%	-706	-15.1%
Edison Park	3,267	28.8%	3,419	30.6%	152	4.7%	865	7.6%	725	6.5%	-140	-16.2%	5,990	52.9%	5,820	52.0%	-170	-2.8%	1,129	10.0%	1,175	10.5%	46	4.1%	3,459	30.5%	3,543	31.7%	84	2.4%	1,402	12.4%	1,102	9.9%	-300	-21.4%
Englewood	9,134	22.7%	7,779	25.4%	-1,355	-14.8%	1,767	4.4%	1,286	4.2%	-481	-27.2%	22,015	54.7%	16,874	55.1%	-5,141	-23.4%	7,173	17.8%	4,653	15.2%	-2,520	-35.1%	12,024	29.9%	10,011	32.7%	-2,013	-16.7%	2,818	7.0%	2,210	7.2%	-608	-21.6%
Forest Glen	5,318	29.3%	5,300	28.6%	-18	-0.3%	1,350	7.4%	1,328	7.2%	-22	-1.6%	9,399	51.7%	9,574	51.7%	175	1.9%	1,943	10.7%	2,226	12.0%	283	14.6%	5,575	30.7%	5,587	30.2%	12	0.2%	1,881	10.4%	1,761	9.5%	-120	-6.4%
Fuller Park	904	26.4%	788	27.4%	-116	-12.8%	190	5.6%	228	7.9%	38	20.0%	1,818	53.2%	1,485	51.6%	-333	-18.3%	508	14.9%	336	11.7%	-172	-33.9%	996	29.1%	868	30.2%	-128	-12.9%	314	9.2%	281	9.8%	-33	-10.5%
Gage Park	11,847	30.2%	13,986	30.6%	2,139	18.1%	951	2.4%	1,125	2.5%	174	18.3%	19,279	49.2%	22,438	49.1%	3,159	16.4%	7,027	17.9%	7,912	17.3%	885	12.6%	10,810	27.6%	13,203	28.9%	2,393	22.1%	1,442	3.7%	1,323	2.9%	-119	-8.3%
Garfield Ridge	10,289	28.5%	10,623	30.8%	334	3.3%	2,562	7.1%	2,090	6.1%	-472	-18.4%	18,961	52.5%	17,721	51.4%	-1,240	-6.5%	4,238	11.7%	4,079	11.8%	-159	-3.8%	10,784	29.9%	10,470	30.3%	-314	-2.9%	3,939	10.9%	3,172	9.2%	-767	-19.5%
Grand Boulevard	6,057	21.6%	5,554	25.3%	-503	-8.3%	1,240	4.4%	1,071	4.9%	-169	-13.6%	15,655	55.9%	12,473	56.9%	-3,182	-20.3%	4,934	17.6%	2,754	12.6%	-2,180	-44.2%	8,317	29.7%	7,883	36.0%	-434	-5.2%	2,404	8.6%	1,836	8.4%	-568	-23.6%
Greater Grand Cross	9,230	23.9%	8,290	25.4%	-940	-10.2%	2,103	5.5%	1,470	4.5%	-633	-30.1%	21,390	55.4%	18,269	56.0%	-3,121	-14.6%	5,601	14.5%	4,546	13.9%	-1,055	-18.8%	11,937	30.9%	11,055	33.9%	-882	-7.4%	3,852	10.0%	2,668	8.2%	-1,184	-30.7%
Hegewisch	2,922	29.9%	2,868	30.4%	-54	-1.9%	629	6.4%	569	6.0%	-60	-9.5%	5,013	51.3%	4,729	50.2%	-284	-5.7%	1,127	11.5%	1,119	11.9%	-8	-0.7%	2,881	29.5%	2,757	29.3%	-124	-4.3%	1,005	10.3%	853	9.1%	-152	-15.1%
Hermosa	8,202	30.5%	6,440	32.2%	-1,762	-21.5%	663	2.5%	554	2.8%	-109	-16.4%	13,459	50.0%	9,994	50.0%	-3,465	-25.7%	4,526	16.8%	2,979	14.9%	-1,547	-34.2%	8,017	29.8%	6,258	31.3%	-1,759	-21.9%	916	3.4%	757	3.8%	-159	-17.4%
Humboldt Park	18,104	27.5%	16,795	29.8%	-1,309	-7.2%	1,521	2.3%	1,731	3.1%	210	13.8%	34,021	51.7%	29,050	51.6%	-4,971	-14.6%	12,006	18.2%	8,592	15.3%	-3,414	-28.4%	20,003	30.4%	18,082	32.1%	-1,921	-9.6%	2,012	3.1%	2,376	4.2%	364	18.1%
Hyde Park	10,809	36.1%	9,407	36.6%	-1,402	-13.0%	1,319	4.4%	1,318	5.1%	-1	-0.1%	15,441	51.6%	13,458	52.4%	-1,983	-12.8%	2,512	8.4%	1,507	5.9%	-1,005	-40.0%	10,970	36.7%	10,043	39.1%	-927	-8.5%	1,959	6.6%	1,908	7.4%	-51	-2.6%
Irving Park	19,591	33.4%	18,614	34.9%	-977	-5.0%	2,108	3.6%	1,903	3.6%	-205	-9.7%	29,342	50.0%	26,685	50.0%	-2,657	-9.1%	7,373	12.6%	6,089	11.4%	-1,284	-17.4%	18,786	32.0%	17,905	33.6%	-881	-4.7%	3,183	5.4%	2,691	5.0%	-492	-15.5%

n/c: Not calculated. Percent change was not calculated if either 2000 or 2010 population counts were less than 100.
Data Source: 2000 and 2010 U.S. Census of the Population

Cook County Demographic Profile 2000 and 2010

Total Population

	TM18_64_00	TM18_64Per_00	TM18_64_10	TM18_64Per_10	TM18_64Chg	TM18_64PerChg	TM65Ov_00	TM65OvPer_00	TM65Ov_10	TM65OvPer_10	TM65OvChg	TM65OvPerChg	Tr_00	TPer_00	Tr_10	TPer_10	TChg	TPerChg	TFU18_00	TFU18Per_00	TFU18_10	TFU18Per_10	TFU18Chg	TFU18PerChg	TF18_64_00	TF18_64Per_00	TF18_64_10	TF18_64Per_10	TF18_64Chg	TF18_64PerChg	TF65Ov_00	TF65OvPer_00	TF65Ov_10	TF65OvPer_10	TF65OvChg	TF65OvPerChg
Jefferson Park	7,976	30.8%	8,221	32.3%	245	3.1%	1,690	6.5%	1,450	5.7%	-240	-14.2%	13,586	52.5%	13,155	51.7%	-431	-3.2%	2,542	9.8%	2,567	10.1%	25	1.0%	8,150	31.5%	8,350	32.8%	200	2.5%	2,894	11.2%	2,238	8.8%	-656	-22.7%
Kenwood	5,158	28.1%	4,822	27.0%	-336	-6.5%	893	4.9%	1,012	5.7%	119	13.3%	10,336	56.3%	10,226	57.3%	-110	-1.1%	2,075	11.3%	1,759	9.9%	-316	-15.2%	6,679	36.4%	6,732	37.7%	53	0.8%	1,582	8.6%	1,735	9.7%	153	9.7%
Lakeview	40,926	43.2%	41,765	42.4%	839	2.1%	2,802	3.0%	3,016	3.1%	214	7.6%	47,516	50.1%	49,117	49.8%	1,601	3.4%	3,472	3.7%	4,533	4.6%	1,061	30.6%	39,159	41.3%	40,419	41.0%	1,260	3.2%	4,885	5.2%	4,165	4.2%	-720	-14.7%
Lincoln Park	26,038	40.5%	24,316	37.9%	-1,722	-6.6%	1,806	2.8%	2,317	3.6%	511	28.3%	32,891	51.1%	33,686	52.5%	795	2.4%	3,621	5.6%	3,779	5.9%	158	4.4%	26,806	41.7%	27,153	42.4%	347	1.3%	2,464	3.8%	2,754	4.3%	290	11.8%
Lincoln Square	15,534	34.9%	14,495	36.7%	-1,039	-6.7%	1,821	4.1%	1,435	3.6%	-386	-21.2%	22,726	51.0%	20,184	51.1%	-2,542	-11.2%	4,270	9.6%	3,203	8.1%	-1,067	-25.0%	15,722	35.3%	15,035	38.1%	-687	-4.4%	2,734	6.1%	1,946	4.9%	-788	-28.8%
Logan Square	28,354	34.3%	29,217	37.2%	863	3.0%	2,079	2.5%	1,951	2.5%	-128	-6.2%	40,629	49.1%	38,825	49.4%	-1,804	-4.4%	11,439	13.8%	8,326	10.6%	-3,113	-27.2%	26,309	31.8%	27,890	35.5%	1,581	6.0%	2,881	3.5%	2,609	3.3%	-272	-9.4%
Lower West Side	14,718	33.4%	15,014	34.9%	296	2.0%	1,077	2.5%	1,693	3.9%	616	57.2%	20,652	46.9%	20,738	48.2%	86	0.4%	7,131	16.2%	5,376	12.5%	-1,755	-24.6%	12,102	27.5%	13,326	31.0%	1,224	10.1%	1,419	3.2%	2,036	4.7%	617	43.5%
McKinley Park	5,001	31.3%	5,109	32.7%	108	2.2%	580	3.6%	552	3.5%	-28	-4.8%	7,970	49.9%	7,785	49.9%	-185	-2.3%	2,402	15.1%	2,121	13.6%	-281	-11.7%	4,674	29.3%	4,952	31.7%	278	6.0%	894	5.6%	712	4.6%	-182	-20.4%
Montclare	3,978	31.5%	5,491	31.4%	1,513	38.0%	658	5.2%	785	4.5%	127	19.3%	6,465	51.1%	8,940	51.1%	2,475	38.3%	1,503	11.9%	2,136	12.2%	633	42.1%	3,820	30.2%	5,555	31.7%	1,735	45.4%	1,142	9.0%	1,249	7.1%	107	9.4%
Morgan Park	6,801	27.0%	6,175	27.4%	-626	-9.2%	1,289	5.1%	1,316	5.8%	27	2.1%	13,675	54.2%	12,336	54.7%	-1,339	-9.8%	3,399	13.5%	2,774	12.3%	-625	-18.4%	8,073	32.0%	7,269	32.2%	-804	-10.0%	2,203	8.7%	2,293	10.2%	90	4.1%
Mount Greenwood	5,773	30.7%	6,250	32.7%	477	8.3%	1,031	5.5%	847	4.4%	-184	-17.9%	9,541	50.7%	9,697	50.8%	156	1.6%	2,262	12.0%	2,229	11.7%	-33	-1.5%	5,620	29.9%	6,173	32.3%	553	9.8%	1,659	8.8%	1,295	6.8%	-364	-21.9%
Near North Side	26,235	36.0%	28,507	36.6%	2,272	8.7%	3,717	5.1%	4,827	6.2%	1,110	29.9%	38,856	53.4%	41,813	53.7%	2,957	7.6%	4,177	5.7%	2,774	3.6%	-1,403	-33.6%	29,719	40.8%	33,030	42.4%	3,311	11.1%	4,960	6.8%	6,009	7.7%	1,049	21.2%
Near South Side	2,833	29.8%	8,034	37.6%	5,201	183.6%	270	2.8%	760	3.6%	490	181.5%	5,225	55.0%	11,231	52.5%	6,006	115.0%	1,201	12.6%	1,403	6.6%	202	16.8%	3,310	34.8%	8,619	40.3%	5,309	160.4%	714	7.5%	1,209	5.7%	495	69.3%
Near West Side	15,338	33.0%	22,339	38.9%	7,001	45.6%	1,258	2.7%	1,642	2.9%	384	30.5%	23,830	51.3%	29,241	50.9%	5,411	22.7%	5,622	12.1%	3,970	6.9%	-1,652	-29.4%	16,078	34.6%	23,052	40.1%	6,974	43.4%	2,130	4.6%	2,219	3.9%	89	4.2%
New City	14,906	28.8%	13,316	30.0%	-1,590	-10.7%	1,223	2.4%	1,185	2.7%	-38	-3.1%	25,593	49.5%	21,986	49.5%	-3,607	-14.1%	9,531	18.4%	7,431	16.8%	-2,100	-22.0%	14,333	27.7%	12,890	29.1%	-1,443	-10.1%	1,729	3.3%	1,665	3.8%	-64	-3.7%
North Center	12,037	37.7%	11,589	36.4%	-448	-3.7%	1,053	3.3%	926	2.9%	-127	-12.1%	16,102	50.5%	16,310	51.2%	208	1.3%	2,516	7.9%	2,979	9.4%	463	18.4%	11,917	37.4%	11,994	37.6%	77	0.7%	1,669	5.2%	1,337	4.2%	-332	-19.9%
North Lawndale	9,270	22.2%	10,824	27.1%	1,554	16.8%	1,471	3.5%	1,425	3.6%	-46	-3.1%	23,187	55.5%	21,064	52.8%	-2,123	-9.2%	7,970	19.1%	6,366	16.0%	-1,604	-20.1%	12,801	30.7%	12,684	31.8%	-117	-0.9%	2,416	5.8%	2,014	5.1%	-402	-16.6%
North Park	5,535	29.9%	3,175	27.4%	-2,360	-42.6%	1,050	5.7%	1,040	9.0%	-10	-1.0%	9,700	52.4%	6,147	53.0%	-3,553	-36.6%	2,135	11.5%	1,203	10.4%	-932	-43.7%	5,847	31.6%	3,342	28.8%	-2,505	-42.8%	1,718	9.3%	1,602	13.8%	-116	-6.8%
Norwood Park	10,798	28.8%	10,992	29.7%	194	1.8%	3,166	8.4%	2,691	7.3%	-475	-15.0%	19,965	53.2%	19,501	52.7%	-464	-2.3%	3,341	8.9%	3,759	10.2%	418	12.5%	11,181	29.8%	11,209	30.3%	28	0.3%	5,443	14.5%	4,533	12.2%	-910	-16.7%
Oakland	1,251	20.5%	1,339	22.6%	88	7.0%	177	2.9%	194	3.3%	17	9.6%	3,436	56.2%	3,478	58.8%	42	1.2%	1,143	18.7%	927	15.7%	-216	-18.9%	1,946	31.9%	2,231	37.7%	285	14.7%	347	5.7%	320	5.4%	-27	-7.8%
O'Hare	4,104	35.3%	5,567	36.0%	1,463	35.7%	737	6.3%	781	5.1%	44	6.0%	5,955	51.2%	7,712	49.9%	1,757	29.5%	846	7.3%	1,331	8.6%	485	57.3%	4,012	34.5%	5,240	33.9%	1,228	30.6%	1,097	9.4%	1,141	7.4%	44	4.0%
Portage Park	21,241	32.5%	21,196	33.1%	-45	-0.2%	3,157	4.8%	2,727	4.3%	-430	-13.6%	33,466	51.2%	32,787	51.1%	-679	-2.0%	7,105	10.9%	7,242	11.3%	137	1.9%	21,068	32.2%	21,314	33.2%	246	1.2%	5,293	8.1%	4,231	6.6%	-1,062	-20.1%
Pullman	2,279	25.6%	1,892	25.8%	-387	-17.0%	420	4.7%	413	5.6%	-7	-1.7%	4,892	54.8%	4,063	55.5%	-829	-17.0%	1,228	13.8%	911	12.4%	-317	-25.8%	3,020	33.9%	2,509	34.3%	-511	-16.9%	644	7.2%	643	8.8%	-1	-0.2%
Riverdale	1,796	18.3%	1,144	17.7%	-652	-36.3%	161	1.6%	125	1.9%	-36	-22.4%	5,546	56.5%	3,818	58.9%	-1,728	-31.2%	2,145	21.9%	1,321	20.4%	-824	-38.4%	3,056	31.2%	2,234	34.5%	-822	-26.9%	345	3.5%	263	4.1%	-82	-23.8%
Rogers Park	22,630	35.7%	18,722	37.5%	-3,908	-17.3%	1,738	2.7%	1,694	3.4%	-44	-2.5%	31,107	49.0%	24,912	49.8%	-6,195	-19.9%	7,615	12.0%	4,482	9.0%	-3,133	-41.1%	20,772	32.7%	18,241	36.5%	-2,531	-12.2%	2,720	4.3%	2,189	4.4%	-531	-19.5%
Roseland	13,444	25.5%	11,570	25.9%	-1,874	-13.9%	2,834	5.4%	2,675	6.0%	-159	-5.6%	28,993	55.0%	24,738	55.4%	-4,255	-14.7%	7,531	14.3%	5,764	12.9%	-1,767	-23.5%	17,218	32.7%	14,284	32.0%	-2,934	-17.0%	4,244	8.1%	4,690	10.5%	446	10.5%
South Chicago	9,844	25.5%	8,191	26.3%	-1,653	-16.8%	1,503	3.9%	1,580	5.1%	77	5.1%	20,765	53.8%	16,953	54.3%	-3,812	-18.4%	6,397	16.6%	4,436	14.2%	-1,961	-30.7%	12,132	31.4%	10,086	32.3%	-2,046	-16.9%	2,236	5.8%	2,431	7.8%	195	8.7%
South Deering	4,512	26.6%	3,948	26.1%	-564	-12.5%	724	4.3%	816	5.4%	92	12.7%	9,179	54.0%	8,171	54.1%	-1,008	-11.0%	2,469	14.5%	2,094	13.9%	-375	-15.2%	5,548	32.7%	4,774	31.6%	-774	-14.0%	1,162	6.8%	1,303	8.6%	141	12.1%
South Lawndale	35,280	38.7%	29,473	40.1%	-5,807	-16.5%	1,625	1.8%	1,610	2.2%	-15	-0.9%	38,556	42.3%	31,265	42.5%	-7,291	-18.9%	14,122	15.5%	10,586	14.4%	-3,536	-25.0%	22,480	24.7%	18,836	25.6%	-3,644	-16.2%	1,954	2.2%	1,843	2.5%	-111	-5.7%
South Shore	15,817	25.7%	13,509	27.1%	-2,308	-14.6%	2,485	4.0%	2,364	4.8%	-121	-4.9%	34,667	56.3%	27,955	56.2%	-6,712	-19.4%	8,654	14.1%	6,004	12.1%	-2,650	-30.6%	21,750	35.3%	18,001	36.2%	-3,749	-17.2%	4,263	6.9%	3,950	7.9%	-313	-7.3%
The Loop	7,046	43.0%	12,655	43.2%	5,609	79.6%	697	4.3%	1,087	3.7%	390	56.0%	7,982	48.7%	14,819	50.6%	6,837	85.7%	710	4.3%	782	2.7%	72	10.1%	6,345	38.7%	12,759	43.6%	6,414	101.1%	927	5.7%	1,278	4.4%	351	37.9%
Uptown	24,821	39.1%	21,334	40.9%	-3,487	-14.1%	2,754	4.3%	2,231	4.3%	-523	-19.0%	30,334	47.7%	25,101	48.2%	-5,233	-17.3%	5,175	8.1%	3,282	6.3%	-1,893	-36.6%	20,765	32.7%	18,543	35.6%	-2,222	-10.7%	4,394	6.9%	3,276	6.3%	-1,118	-25.4%
Washington Heights	7,684	25.8%	6,658	25.1%	-1,026	-13.4%	1,971	6.6%	1,895	7.2%	-76	-3.9%	16,377	54.9%	14,813	55.9%	-1,564	-9.6%	3,657	12.3%	3,081	11.6%	-576	-15.8%	9,977	33.4%	8,468	32.0%	-1,509	-15.1%	2,743	9.2%	3,264	12.3%	521	19.0%
Washington Park	3,135	22.2%	2,800	23.9%	-335	-10.7%	475	3.4%	289	2.5%	-186	-39.2%	7,835	55.4%	6,659	56.8%	-1,176	-15.0%	2,649	18.7%	2,005	17.1%	-644	-24.3%	4,383	31.0%	4,158	35.5%	-225	-5.1%	803	5.7%	496	4.2%	-307	-38.2%
West Elsdon	4,710	29.6%	5,620	31.0%	910	19.3%	850	5.3%	586	3.2%	-264	-31.1%	8,145	51.2%	9,105	50.3%	960	11.8%	2,102	13.2%	2,721	15.0%	619	29.5%	4,670	29.3%	5,466	30.2%	796	17.0%	1,373	8.6%	918	5.1%	-455	-33.1%
West Englewood	11,232	24.8%	9,455	26.6%	-1,777	-15.8%	1,704	3.8%	1,624	4.6%	-80	-4.7%	24,291	53.6%	19,037	53.6%	-5,254	-21.6%	7,588	16.8%	5,191	14.6%	-2,397	-31.6%	14,009	30.9%	11,106	31.3%	-2,903	-20.7%	2,694	6.0%	2,740	7.7%	46	1.7%
West Garfield Park	5,526	24.0%	4,841	26.9%	-685	-12.4%	889	3.9%	669	3.7%	-220	-24.8%	12,431	54.0%	9,699	53.9%	-2,732	-22.0%	4,009	17.4%	2,783	15.5%	-1,226	-30.6%	7,007	30.4%	5,784	32.1%	-1,223	-17.5%	1,415	6.2%	1,132	6.3%	-283	-20.0%
West Lawn	8,535	29.2%	10,356	31.1%	1,821	21.3%	1,455	5.0%	1,076	3.2%	-379	-26.1%	14,892	50.9%	16,632	49.9%	1,740	11.7%	4,142	14.2%	5,146	15.4%	1,004	24.2%	8,553	29.3%	9,963	29.9%	1,410	16.5%	2,197	7.5%	1,523	4.6%	-674	-30.7%
West Pullman	9,732	26.6%	7,681	25.9%	-2,051	-21.1%	1,412	3.9%	1,624	5.5%	212	15.0%	19,699	53.8%	16,143	54.5%	-3,556	-18.1%	5,876	16.0%	4,219	14.2%	-1,657	-28.2%	11,992	32.7%	9,594	32.4%	-2,398	-20.0%	1,831	5.0%	2,330	7.9%	499	27.3%
West Ridge	22,637	30.9%	24,699	32.1%	2,062	9.1%	3,872	5.3%	3,556	4.6%	-316	-8.2%	37,229	50.9%	38,747	50.4%	1,518	4.1%	8,767	12.0%	9,656	12.6%	889	10.1%	22,404	30.6%	24,185	31.4%	1,781	8.0%	6,058	8.3%	4,906	6.4%	-1,152	-19.0%
West Town	32,512	37.2%	33,023	40.6%	511	1.6%	2,611	3.0%	2,188	2.7%	-423	-16.2%	41,977	48.0%	39,789	48.9%	-2,188	-5.2%	9,830	11.2%	6,163	7.6%	-3,667	-37.3%	28,584	32.7%	30,732	37.7%	2,148	7.5%	3,563	4.1%	2,894	3.6%	-669	-18.8%
Woodlawn	6,391	23.6%	7,165	27.6%	774	12.1%	1,284	4.7%	1,001	3.9%	-283	-22.0%	15,002	55.4%	14,416	55.5%	-586	-3.9%	4,349	16.1%	3,289	12.7%	-1,060	-24.4%	8,403	31.0%	9,274	35.7%	871	10.4%	2,250	8.3%	1,853	7.1%	-397	-17.6%

n/c: Not calculated. Percent change was not calculated if either 2000 or 2010 population counts were less than 100.
Data Source: 2000 and 2010 U.S. Census of the Population